

Dog Management Policy

Contents

| | |
|---|----|
| Contents..... | 1 |
| Introduction | 2 |
| Responsible Dog Ownership Code | 2 |
| Responsibility of Individuals and the Community | 2 |
| Responsibility of the City of Launceston..... | 3 |
| Registration..... | 3 |
| Microchipping..... | 3 |
| Dogs on Lead..... | 4 |
| City of Launceston Fee Structure..... | 4 |
| Emergency After Hours Service..... | 4 |
| Stray Dogs | 4 |
| Dog Attacks..... | 5 |
| Dangerous Dogs..... | 5 |
| Restricted Breed Dogs..... | 5 |
| Kennel Licence | 5 |
| Barking Dogs | 6 |
| Offences Committed by Persons in Control of Dogs..... | 7 |
| Delta Dog Safe Education Program | 8 |
| Public Information and Consultation | 9 |
| Policy Review Period | 9 |
| Declared Areas | 10 |
| Declared Areas by Location..... | 11 |
| Maps | 22 |

Introduction

Launceston has a municipal population of 67,190 (ABS Estimate 31 July 2012) and covers an area of 1,405 square kilometres with a greater population of 107,000. A total of 950 hectares is managed by the City of Launceston as public open space and of this area there are 151 parks.

The *Dog Control Act 2000* along with the *Dog Control Regulations 2001* are the primary legislation for the control of dogs in Tasmania. The *Dog Control Act 2000* was enacted on the 4 July 2000 and replaces the *Dog Control Act of 1987*.

It is a requirement under Section 7 of the *Dog Control Act 2000* for a Council to develop and implement a policy relating to dog management in its municipal area.

This policy covers City of Launceston's commitment to dog control and the permitted use of the parks and reserves in the Launceston municipal area.

Responsible Dog Ownership Code

Part of being a responsible dog owner starts with knowing what your dogs' needs are and being aware of the legislation that applies to owning a dog and what your responsibilities to the community as a dog owner are.

Responsibility of Individuals and the Community

Owning and enjoying the companionship of a dog carries with it the dual responsibility of care for the dog and respect for the community.

Individuals are responsible for:

- Ensuring that their dog is exercised in an appropriate manner;
- Ensuring that their dog has adequate food, shelter and water;
- Ensuring that their dog is on a lead when in a public place;
- Ensuring that their dog is under effective control at all times when using off-lead exercise areas;
- Ensuring that their dog does not cause a nuisance to neighbours or the general public;
- Ensuring that their dog is not a threat or menace to other members of the community;
- Remove and dispose of any faeces left by their dog or dogs in any public place or private land;
- Registering all dogs over the age of six months on an annual basis;
- Ensuring that the Council is notified on the death, loss or disposal of a dog or change of address; and
- Complying with all regulations under the *Dog Control Act 2000*.

Responsibility of the City of Launceston

The City of Launceston is responsible for providing direction and education to dog owners in the municipal area.

City of Launceston is responsible for:

- Setting clear management standards for dog owners that are consistent with the *Dog Control Act 2000*;
- Ensuring that adequate consultation occurs before the adoption of management standards;
- Declaring exercise, prohibited and restricted dog areas in an easily identified way;
- Ensuring effective communication of its policies;
- Providing a consistent approach to regulation and enforcement;
- Ensuring adequate resources are available to implement a consistent approach;
- Setting realistic and appropriate licensing fees and payment timeframes;
- Providing dog faeces bags and bins at nominated parks and reserves;
- Conducting a review of the Dog Management Policy every five years.

Registration

It is a legal requirement for all dogs over the age of six months to be registered annually. Registration clearly identifies the dog as yours and if your dog becomes lost the City of Launceston will be able to notify you.

Registration fees are utilised in order to provide services to the Launceston Municipal area such as assisting the RSPCA with Council's Pound facility, the maintenance of declared off lead dog areas, faeces bags and bins as well as public education about responsible pet ownership.

Microchipping

Compulsory microchipping of dogs was introduced on 1 July 2011.

All dogs over the age of six months are required to be microchipped. Exemptions to the microchipping legislation exist for specified racing greyhounds, specified hunting dogs that have been tattooed by an approved organisation with a tattoo that identifies the dog as being a part of that organisation and all livestock working dogs.

A microchip is a small chip similar in size to a grain of rice. The chip contains a unique code that is registered against the owner's details. Microchipping is different from a Council registration and dog owners are required to both register their dogs with Council as well as microchip their dogs.

If a dog is impounded by the City of Launceston and found not to have a microchip, the Council under Section 15A Implanting of microchips Part 3 of the *Dog Control Act 2000* may microchip the dog and recover the cost of implanting from the dog owner before the return of the dog.

It is the owner's responsibility to ensure that a dog they are purchasing is microchipped either before the purchase or immediately after taking possession of the dog.

Dogs on Lead

When walking a dog on a footpath or in a public place it is a legal requirement for the dog to be on a lead at all times unless in a declared off lead dog area.

City of Launceston Fee Structure

All fees payable under the *Dog Control Act 2000* will be determined by Council. The schedule of fees will be set annually in line with the financial year.

Fees determined by Council include:

- Registration fee
- Dangerous dog fee
- Kennel licence fee
- Impounding reclaim fee
- Impounding maintenance fee
- Replacement tag fee

All dog registration fees are payable no later than July 1 each year. First and final notices will be sent out on June 1 each year. Any late payments may be subject to infringement notices.

The City of Launceston will also determine categories of dog registration, discounted registration fees and the required evidence in order to claim a discounted registration fee.

Owners of desexed dogs are rewarded with a discounted rate set at 60% off the rate for an entire dog. Purebreds, working dogs and greyhounds receive a 40% discount off the rate of an entire dog. Members of the Tasmanian Canine Association also receive a discounted rate. There is no discount for a Declared Dangerous Dog. There is no fee for a Guide Dog or Assistance Dog however owners of these dogs do need to provide written evidence that these dogs are a Guide Dog or Assistance Dog in order to qualify for exemptions. Up to two Guide/Assistance Dog per person will be granted exemption from payment of fees.

A one off lifetime registration fee can be paid upon registering a puppy/dog. To be eligible for this rate the dog must be desexed and microchipped. If the dog is to relocate from the Launceston municipality or pass away within three years of paying this fee, a partial refund can be applied for.

Emergency After Hours Service

City of Launceston has an on call after hours service for dog attacks. This service can be accessed through the City of Launceston after hours number on 03 6323 3333. Please remember this is for emergencies only.

City of Launceston is also available to respond to any request made by Tasmania Police that requires immediate attention 24 hours a day.

Stray Dogs

If a member of the public collects a stray dog the City of Launceston can be contacted during office hours of 8.30am - 4.45pm to arrange for collection or the dog can be taken to the RSPCA at Cavalry Road Mowbray.

If an injured stray dog is found please contact the RSPCA.

The RSPCA is open from 10.00am - 4.30pm Monday to Friday, 10.00am - 4.00pm Saturday and 10.00am - 2.30pm Sundays.

Dog Attacks

Following a dog attack, statements are taken from witnesses and depending on the circumstances the dog may be seized and charges laid. The victim may request that any medical/vet costs be recovered. In the case of a severe attack the dog may be destroyed or declared dangerous.

Dangerous Dogs

If a dog has caused a serious injury to a person or animal, Council's General Manager may declare the dog to be a dangerous dog. The General Manager may also declare a dog to be dangerous if he or she believes that a dog is likely to cause serious injury to a person or another animal - the General Manager does not have to wait for an attack or serious injury to occur.

When a dog is declared, the owner or person in charge of the dog has to meet strong control provisions.

Restricted Breed Dogs

Dogs of a breed which have been banned from importation into Australia may be declared restricted breed dogs. Only the American Pit Bull Terrier or Pit Bull Terrier are understood to be in Tasmania. Cross-breeds are not included.

Council officers will determine whether a dog is a restricted breed dog on the basis of approved guidelines which will include key characteristics of dog breeds such as height, weight, coat, colouration, tail carriage, and facial and body features.

Owners can appeal the declaration of their dog as a restricted breed dog to the Magistrates Court (Administrative Appeals Division) within 28 days of the service of notice of the declaration. In such an appeal the onus is on the owner to prove that the dog is not a restricted breed.

Kennel Licence

The City of Launceston will issue Kennel Licences in accordance with the *Dog Control Act 2000 Division 7 - Licences*. Any property with more than two (2) companion dogs or four (4) working dogs for the purpose of tending livestock will require a kennel licence.

Council Regulations Officers will inspect the premises to ensure that adequate fencing and facilities are provided for the number and type of dogs to be kept. If the property is being rented then written permission from the property owner is required to accompany the kennel licence application.

Kennel licences are required to be renewed annually at the start of the financial year. During the period of the licence, Regulations Officers will perform random inspections to ensure that the licence conditions are being met. Where a dog owner is not meeting the conditions of a licence, appropriate action under the *Dog Control Act 2000 Division 7* will be taken.

Barking Dogs

Council Officers receive numerous complaints relating to barking dog nuisances. These complaints are not a simple investigation as the complaint is subject to subjective assessments in many instances. Different people have different tolerances as to how much a dog can bark and it is up to Council Officers to establish whether a barking nuisance exists. In some cases a property is identified by a complainant as having a barking dog and upon investigation turns out to be a different property altogether. It is for this reason that Council Officers follow a thorough process to make an objective determination about the matter at hand.

For this reason the following process is undertaken:

1. If your neighbour's dog is causing a barking nuisance, where safe and practicable you are encouraged to have a word to your neighbour about it in the first instance.
2. Should there be no improvement in the situation Council Officers will investigate the matter further following the lodgement of an official complaint.
3. Once an official complaint has been received, Council Officers will speak with the owners of these dogs to advise them of the complaint received and discuss various ways of reducing the noise and alleviating the problem.
4. If the nuisance still persists Council Officers will ask the complainant to keep a barking dog diary for at least a week.
5. Once the completed barking dog diary is received, Council Officers will then undertake a door knock of other neighbouring properties to establish the extent of the problem and gather further evidence.
6. Where a barking dog nuisance is established, the dog owners may be issued an infringement and/or an abatement notice may then be issued requiring the owner to take certain action within a given time period.
7. Failing to abide by the conditions of the abatement notice may result in further infringements, and/or the seizure of the dog and attendance in Court where a Magistrate will determine a penalty if convicted.

During this process assistance and advice is given to the dog owner to assist in reaching compliance.

Offences Committed by Persons in Control of Dogs

Common offences against the Dog Control Act 2000 being committed by dog owners/carers could include things like:

- Dogs being walked off lead on a public street
- Entering restricted areas outside of the declaration
- Failing to clean up dog faeces
- Failing to register or microchip their dogs

These offences incur an infringement of 1 Penalty Unit. The value of each penalty unit is determined by legislation and is subject to annual reviews.

Dog attacks can incur a much more severe penalty and are defined into three categories.

- Minor attack (a dog rushing or charging at a person but not biting) 1 Penalty Unit
- Attack causing minor injury 2 Penalty Units
- Attack causing serious injury or death to another animal 4 Penalty Units

In this situation a dog attack includes if the dog bites, menaces or harasses. Serious dog attacks may result in the seizure and destruction of the attacking dog as well as attendance in Court.

If a dog was to attack a person or another animal it is a defence if the dog owner can prove that the dog was;

- being used in the reasonable defence of any person or property
- being teased, abused or assaulted
- a working dog engaged in police, livestock, or search and rescue work
- a hunting dog engaged in hunting.

Delta Dog Safe Education Program

City of Launceston has a team of trained Officers committed to promoting and delivering the best safe practices in respect to teaching children how to be safe around dogs and to reduce the risk of injuries caused by dog bites.

Since 2004 City of Launceston Officers have attended 29 schools and have delivered 709 classroom presentations to 16587 students.

The dog education program was designed by Delta Dog Safe with the aim of preventing children from being bitten or attacked by dogs. It gives an insight into recognising frightened dogs, angry dogs and also happy dogs and what to do and how to react if approached by any of these types.

Students are given instructions on how to stand if approached by a dog, how to curl up if knocked over by a dog and also the correct procedure to follow if they want to pat a dog. They are shown the best ways to wake a sleeping dog, to leave a dog alone whilst it is eating and what to look for when entering a yard for the first time.

Children are also shown the dangerous dog signs and collars and are informed of the requirements of owners who keep a dangerous dog.

All children participate in demonstrations and are given a show bag which contains a balloon, stickers and numerous information sheets for their parents. This is all contained in a 'doggy poo' bag.

It is an ongoing commitment from Council to be pro-active in making the Launceston municipality a safe place for people and animals to live in harmony.

This service is free to all schools, community groups or any other organisation operating within the Launceston municipality. Out of hours presentations can also be made on any dog control matters or issues.

In the 2006 and 2011 Children's Week Awards presentations this program received an award for Outstanding Service to Children in the Professional category.

Public Information and Consultation

The *Dog Control Act 2000* requires Council to:

- Advertise any proposed dog management policy in a daily circulating newspaper;
- Invite public submissions;
- Consult with appropriate organisations or special interest groups and
- Consider any submissions or consultation findings before finalising policy reviews.

Council welcomes community input into the dog management policy. Council's Regulations Officers are in constant contact with dog owners in the municipal area and have taken into account information and feedback given in the development of this policy.

Community input helps Council to make more informed decisions and helps improve relationships within the community as well as enabling the community to work together on issues that matter to them. All feedback will be listened to and taken into account.

Policy Review Period

This dog management policy will be reviewed in accordance with the *Dog Control Act 2000 Section 7(4)*. Council is to review its dog management policy at least once every 5 years.

Declared Areas

Division 2 - Declared Areas of the *Dog Control Act 2000*, allows a Council to declare areas that; allow, restrict or prohibit dogs. Declared areas will be listed in this policy and the areas will be reviewed every five years. Areas may be added, removed or modified where Council sees fit in accordance with Section 24 and 25 of the *Dog Control Act 2000*.

All declared areas are classified as one of the following:

- **Exercise areas**
An area where dogs may be exercised subject to any specified conditions. In an off lead exercise area a dog may be released from its lead but must remain under effective control of the person escorting the dog (Section 20 *Dog Control Act 2000*).
- **Training areas**
An area for the purpose of obedience or agility trial training. These areas may be for the use of a club, business or individuals and may be subject to specified conditions.
- **Prohibited areas**
Dogs are not permitted into a prohibited area at any time, the only exception being special assistance dogs e.g. Guide and Dogs, which are permitted access with their owners. These areas may be declared as they contain sensitive habitat for native wildlife.
- **Restricted areas**
An area where dogs are restricted from entering during specified times, days or seasons.
- **Prohibited Public area**
Any grounds of a school, preschool, kindergarten, crèche or other place for the reception of children without the permission of a person in charge of the place;
 - Any shopping centre or any shop;
 - The grounds of a public swimming pool;
 - Any playing area of a sportsground on which sport is being played;
 - Any area within 10 metres of a children's playground.

Declared Areas by Location

| Map | Location | Park Name | Park | Declared |
|---|------------------|---------------------------|------|-----------|
| 1 | Alanvale/Newnham | Archers Manor Walkway | 1.1 | On Leash |
| | | Camira St Reserve | 1.2 | On Leash |
| | | Commodore Drv Reserve | 1.3 | On Leash |
| | | Cornwall Cres Playpark | 1.4 | On Leash |
| | | Crestview Crt Park | 1.5 | On Leash |
| | | Franmaree Rd Reserve | 1.6 | On Leash |
| | | Helenwood Grv Playpark | 1.7 | On Leash |
| | | Laver Grove Park | 1.8 | On Leash |
| | | Mallard Pl Reserve | 1.9 | On Leash |
| | | Mt Stuart Park | 1.10 | On Leash |
| | | Newnham Bikeway | 1.11 | On Leash |
| | | Parklands Parade Playpark | 1.12 | On Leash |
| | | Stephen St Park | 1.13 | On Leash |
| | | Vermeer Ave Park | 1.14 | On Leash |
| | | Viewbank Rd Park | 1.15 | Off Leash |
| Mowbray Indoor Sports & Skate (Outside) | 1.16 | On Leash | | |

| Map | Location | Park Name | Park | Declared |
|-----|-----------------|---------------------------|------|------------------------|
| 2 | East Launceston | Clementina St Playpark | 2.1 | On Leash |
| | | Compton St Reserve | 2.2 | On Leash |
| | | Launceston Aquatic Centre | 2.3 | Prohibited Public Area |
| | | St George's Square | 2.4 | On Leash |
| | | Welman St Reserve | 2.5 | On Leash |
| | | Windmill Hill Reserve | 2.6 | On Leash |

Note:

The restriction for Park 2.3 Launceston Aquatic Centre is: NO DOGS 24 HOURS

| Map | Location | Park Name | Park | Declared |
|------------------|-----------------|---------------------------------|------|------------------------|
| 3 | Elphin/Newstead | Elphinwood Square | 3.2 | On Leash |
| | | Hobler's Bridge Reserve | 3.3 | On Leash |
| | | | | Off Leash Fenced |
| | | Hobler's Bridge Sports Centre | 3.4 | On Leash |
| | | | | Prohibited Public Area |
| | | Newstead Reserve Playground | 3.5 | On Leash |
| | | St Andrew's Gardens | 3.7 | On Leash |
| | | Wentworth St Environment Corner | 3.8 | On Leash |
| | | Riverdale Grove Lane | 3.9 | On Leash |
| Eldonhurst Trail | 3.10 | On Leash | | |

Note:

The restriction for Park 3.4 Hobler's Bridge Sports Centre is: NO DOGS 24 HOURS

| Map | Location | Park Name | Park | Declared |
|--------------------------------|----------|-----------------------------------|------|------------------------|
| 4 | Invermay | Caledonian Square | 4.1 | On Leash |
| | | Eddington Cres Recreation Reserve | 4.2 | On Leash |
| | | Elizabeth Gardens | 4.3 | On Leash |
| | | Heritage Forest | 4.4 | On Leash |
| | | | | Off leash Fenced |
| | | | | Prohibited Public Area |
| | | Inveresk | 4.5 | On Leash |
| | | Invermay Park | 4.6 | Prohibited Public Area |
| | | King's Wharf Flood Levee | 4.7 | On Leash |
| | | Monash Park | 4.8 | On Leash |
| | | Mowbray Flood Levee | 4.9 | On Leash |
| | | Queen St Playpark | 4.11 | On Leash |
| | | Russell St Park | 4.12 | On Leash |
| | | Invermay Flood Levee | 4.13 | On Leash |
| | | Weaving Place Park | 4.14 | On Leash |
| University of Tasmania Stadium | 4.15 | Prohibited Public Area | | |

Note:

The restricted area in Park 4.4 Heritage Forest is: NO DOGS 24 HOURS.

The restriction for Park 4.6 Invermay Park is: NO DOGS 24 HOURS.

The restriction for Park 4.15 University of Tasmania Stadium is: NO DOGS 24 HOURS.

| Map | Location | Park Name | Park | Declared |
|-----|---------------|-------------------------------|------|---------------------------------------|
| 5 | Kings Meadows | Carr Villa Flora Reserve | 5.1 | Prohibited |
| | | Carr Villa Memorial Park | 5.2 | On Leash |
| | | Eurella St Reserve | 5.3 | On Leash |
| | | Janet St Drainage Easement | 5.4 | On Leash |
| | | Janet St Park | 5.5 | On Leash |
| | | Kings Meadows Playpark | 5.7 | On Leash |
| | | Kings Meadows Rivulet Walkway | 5.8 | On Leash |
| | | Machens Reserve | 5.9 | On Leash |
| | | Meadow Ridge Reserve | 5.10 | On Leash |
| | | Nunamina Park | 5.11 | On Leash Prohibited Public Area |
| | | Southgate Drive Park | 5.12 | On Leash Prohibited |
| | | Warwick Place Park | 5.13 | On Leash |
| | | Merino St Reserve | 5.14 | On Leash |
| | | Jinglers Creek Reserve | 5.15 | On Leash |
| | | Kings meadows Car Park | 5.16 | On Leash |

Note:

The restriction for Park 5.11 Nunamina Park is: NO DOGS 24 HOURS

| Map | Location | Park Name | Park | Declared |
|-----|------------|---------------------------------------|------|------------------------------------|
| 6 | Launceston | Brickfields Park | 6.1 | On Leash |
| | | Brisbane St Mall | 6.2 | On Leash |
| | | Canning St Park | 6.3 | On Leash |
| | | City Flood Levee | 6.4 | On Leash |
| | | City Park | 6.5 | Restricted |
| | | Civic Square | 6.6 | On Leash |
| | | Elphin Sports Centre | 6.7 | Prohibited Public Area |
| | | Bathurst St Environment Corner | 8.8 | On Leash |
| | | Quadrant Mall | 6.9 | On Leash |
| | | Kings Park | 6.10 | On Leash |
| | | Kings Bridge Reserve | 6.11 | On Leash |
| | | Maitland St Recreation Reserve | 6.12 | On Leash |
| | | NTCA Sportsgrounds | 6.13 | Prohibited Public Area |
| | | Ockerby Gardens | 6.14 | On Leash |
| | | Princes Square | 6.15 | On Leash |
| | | East Launceston Flood Levee | 6.16 | On Leash |
| | | Queen Victoria Museum and Art Gallery | 6.17 | On Leash |
| | | Royal Park | 6.18 | On Leash Prohibited Public Area |
| | | Royal Park Sports Oval | 6.19 | On Leash Prohibited Public Area |
| | | Seaport Boardwalk | 6.20 | On Leash |
| | | St John St Park | 6.21 | On Leash |
| | | Stone St Park | 6.22 | On Leash |
| | | NTCA Sportsgrounds Car Park | 6.23 | On Leash |
| | | Trustees Court | 6.24 | On Leash |
| | | Brisbane Court | 6.25 | On Leash |

Note:

The restriction for Park 6.5 City Park is: NO DOGS 24 HOURS

The restriction for Park 6.7 Elphin Sports Centre is: NO DOGS 24 HOURS

The restriction for Park 6.13 NTCA Sportsgrounds is: NO DOGS 24 HOURS

The restriction for Park 6.18 Royal Park is: NO DOGS 24 HOURS

The restriction for Park 6.19 Royal Park Sports Oval is: NO DOGS 24 HOURS

| Map | Location | Park Name | Park | Declared |
|-----|----------|--------------------------------|------|----------|
| 7 | Mayfield | Hargrave Cres Bushland Reserve | 7.1 | On Leash |
| | | Hargrave Cres Playpark | 7.2 | On Leash |
| | | Kennedy St Park | 7.3 | On Leash |
| | | Mawson PI Park | 7.4 | On Leash |
| | | Rocherlea Old Rail Trail | 7.5 | On Leash |
| | | Torrens St Park | 7.6 | On Leash |

| Map | Location | Park Name | Park | Declared |
|-----|----------|----------------------------|------|----------|
| 8 | Mowbray | Board walk | 8.1 | On Leash |
| | | Dover Village Sportsground | 8.2 | On Leash |
| | | Heritage Forest | 8.3 | On Leash |
| | | Mowbray Flood Levee | 8.4 | On Leash |
| | | Pine Tree Easement | 8.5 | On Leash |
| | | Rocherlea Old Rail Trail | 8.6 | On Leash |

| Map | Location | Park Name | Park | Declared |
|-----|----------|-----------------------|------|------------|
| 9 | Norwood | Charlton St Reserve | 9.1 | On Leash |
| | | Norwood Bushland Park | 9.2 | On Leash |
| | | Queechy Lake Reserve | 9.3 | Prohibited |
| | | Ronald Pl Park | 9.4 | On Leash |
| | | St Catherine's Hall | 9.5 | On Leash |

Note:

The restriction for Park 9.3 Queechy Lake Reserve is: NO DOGS 24 HOURS

| Map | Location | Park Name | Park | Declared |
|-----|----------|------------------------|------|----------|
| 10 | Prospect | Ingamells St Reserve | 10.1 | On Leash |
| | | Morris St Reserve | 10.2 | On Leash |
| | | Nanette Crt Reserve | 10.3 | On Leash |
| | | Jasmine Crt Walkway | 10.4 | On Leash |
| | | Deviation Cres Reserve | 10.5 | On Leash |
| | | Pamela Crt Reserve | 10.6 | On Leash |

| Map | Location | Park Name | Park | Declared |
|-----|-----------|----------------------|------|------------|
| 11 | Punchbowl | Morsehead St Reserve | 11.1 | On Leash |
| | | Punchbowl Reserve | 11.2 | Prohibited |

Note:

The restriction for Park 11.2 Punchbowl Reserve is: NO DOGS 24 HOURS

| Map | Location | Park Name | Park | Declared |
|--------------------------|------------|--|-------|---------------------------|
| 12 | Ravenswood | Ballina Cres Reserve | 12.1 | On Leash |
| | | Bonella St Park | 12.2 | On Leash |
| | | Castlemain Rd Reserve | 12.3 | On Leash |
| | | Distillery Creek Gorge | 12.4 | Prohibited |
| | | Emerald Place Park | 12.5 | On Leash |
| | | Henry and Wildor Cres Environment Corner | 12.6 | On Leash |
| | | Hoblers Bridge Reserve | 12.7 | On Leash |
| | | Lambert St Park | 12.8 | On Leash |
| | | Leeander Cres Park | 12.9 | On Leash |
| | | Mangana St Park | 12.10 | On Leash |
| | | Pioneer Pde Reserve | 12.11 | On Leash |
| | | Prossers Forest Rd Park | 12.12 | On Leash |
| | | Ravenswood Bushland Reserve | 12.13 | On Leash |
| | | Ravenswood Community Centre Park | 12.14 | Prohibited Public Area |
| | | Ravenswood Memorial Hall | 12.15 | On Leash |
| Rosny St Park | 12.16 | On Leash | | |
| Tandara St Park | 12.17 | On Leash | | |
| Vermont Rd Bushland Park | 12.18 | On Leash | | |

Note:

The restriction for Park 12.4 Distillery Creek Gorge is: NO DOGS 24 HOURS.

The restriction for Park 12.14 Ravenswood Community Centre Park is: NO DOGS 24 HOURS.

| Map | Location | Park Name | Park | Declared |
|-----------------------|-----------|--------------------------------------|-------|---------------------------|
| 13 | Rocherlea | Bluebell Park | 13.1 | On Leash |
| | | Boronia Crt Park | 13.2 | On Leash |
| | | Caladenia Crt Reserve | 13.3 | On Leash |
| | | Cupania St Reserve | 13.4 | On Leash |
| | | King Billy Playpark | 13.5 | On Leash |
| | | King Billy Walkway | 13.6 | On Leash |
| | | Lemonwood St Park | 13.7 | On Leash |
| | | Reservoir Rd Playground and Reserve | 13.8 | On Leash |
| | | Rocherlea Recreation Ground and Hall | 13.10 | On Leash |
| | | | | Off Leash Fenced |
| | | | | Prohibited Public Area |
| | | Sassafras Cres Recreation Reserve | 13.12 | On Leash |
| Ti-Tree Cres Playpark | 13.13 | On Leash | | |
| Westringia Crt Park | 13.14 | On Leash | | |

Note:

The restriction for Park 13.10 Rocherlea Recreation Ground and Hall is: NO DOGS 24 HOURS.

| Map | Location | Park Name | Park | Declared |
|-----------------------------|------------------|-----------------------------------|------|------------------------|
| 14 | South Launceston | Aberdeen Court Recreation Reserve | 14.1 | On Leash |
| | | Bellevue Ave Landslip Reserve | 14.2 | On Leash |
| | | Chungon Cres Reserve | 14.3 | On Leash |
| | | Coronation Park | 14.4 | On Leash |
| | | | | Off Leash Fenced |
| | | | | Prohibited Public Area |
| | | Lawrence Vale Landslip Park | 14.5 | On Leash |
| | | | | Off Leash Fenced |
| | | Legana St Reserve | 14.6 | On Leash |
| | | Meredith Cres Landslip Reserve | 14.7 | On Leash |
| | | Rose Lane Park | 14.8 | On Leash |
| Talbot Rd Lookout | 14.9 | On Leash | | |
| Transport and Safety Centre | 14.10 | On Leash | | |
| | | Prohibited Public Area | | |

Note:

The restriction for Park 14.4 Coronation Park is: NO DOGS 24 HOURS

The restriction for Park 14.10 Transport and Safety Centre is: NO DOGS 24 HOURS

| Map | Location | Park Name | Park | Declared |
|------------------------|-------------|--|------|------------------------|
| 15 | St Leonards | Encee Place Walkway | 15.1 | On Leash |
| | | St Leonards Dog Run | 15.2 | Off Leash Fenced |
| | | St Leonards Picnic Ground | 15.3 | On Leash |
| | | | | Off Leash Fenced |
| | | | | Prohibited Public Area |
| | | St Leonards Sports Centre (Athletic Track) | 15.4 | On Leash |
| | | | | Prohibited Public Area |
| | | St Leonards Village Green | 15.5 | On Leash |
| | | St Leonards Car Park | 15.6 | On Leash |
| Soldiers Memorial Hall | 15.7 | On Leash | | |
| Tenzing Drive Park | 15.8 | On Leash | | |

Note:

The restriction for Park 15.3 St Leonards Picnic Ground is: NO DOGS 24 HOURS.

The restriction for Park 15.4 St Leonards Sports Centre (Athletic Track) is: NO DOGS 24 HOURS.

| Map | Location | Park Name | Park | Declared |
|---------------------|------------|--|-------|------------------------|
| 16 | Summerhill | Cataract Gorge Reserve | 16.1 | Prohibited |
| | | Cataract Gorge Reserve (East), First Basin | 16.2 | Prohibited |
| | | Christina Pl Park | 16.3 | On Leash |
| | | Clinton Crt Playpark | 16.4 | On Leash |
| | | Hardwicke St Reserve | 16.5 | On Leash |
| | | | | Off Leash Fenced |
| | | Havelock Reserve | 16.6 | On Leash |
| | | Lavender Grv Park | 16.7 | On Leash |
| | | Outram St Lower | 16.8 | On Leash |
| | | Pamela Crt Reserve | 16.9 | On Leash |
| | | Rowland Cres Playpark | 16.10 | On Leash |
| | | Springvale Pl Park | 16.11 | On Leash |
| | | Thomas Martin Reserve | 16.12 | On Leash |
| | | West Launceston Community Park | 16.13 | On Leash |
| | | West Launceston Community Park Sportsfield | 16.14 | Prohibited Public Area |
| 74-78 Outram Street | 16.15 | On Leash | | |
| Essendon St Walkway | 16.16 | On Leash | | |

Note:

The restriction for Park 16.1 Cataract Gorge Reserve is: NO DOGS 24 HOURS.

The restriction for Park 16.2 Cataract Gorge Reserve (East), First basin is: NO DOGS 24 HOURS.

The restriction for Park 16.14 West Launceston Community Park Sportsfield is: NO DOGS 24 HOURS.

| Map | Location | Park Name | Park | Declared |
|--------------------------|-----------|--------------------------------------|------|------------------------|
| 17 | Trevallyn | Freeland's Lookout | 17.1 | On Leash |
| | | Cataract Gorge Reserve, Cliffgrounds | 17.2 | On Leash |
| | | | | Prohibited |
| | | Trevallyn Park | 17.3 | Prohibited Public Area |
| | | Trevallyn Reserve | 17.4 | On Leash |
| Prohibited Public Area | | | | |
| West Tamar Walking Trail | 17.5 | On Leash | | |

Note:

The restriction for Park 17.2 Cataract Gorge Reserve, Cliffgrounds is: NO DOGS 24 HOURS

The restriction for Park 17.3 Trevallyn Park is: NO DOGS 24 HOURS

The restriction for Park 17.4 Trevallyn Reserve is: NO DOGS 24 HOURS

| Map | Location | Park Name | Park | Declared |
|-----|----------|--------------------------------|------|----------|
| 18 | Waverley | Anson St Environment Corner | 18.1 | On Leash |
| | | Bibra Place Recreation Reserve | 18.2 | On Leash |
| | | Emita Parade Park | 18.3 | On Leash |
| | | Distillery Creek Gorge | 18.4 | On Leash |
| | | Pritchard St Park | 18.5 | On Leash |
| | | Tasman Hwy Bushland Reserve | 18.6 | On Leash |
| | | Waverley Lake Park | 18.7 | On Leash |
| | | Yarloop St Park | 18.8 | On Leash |

| Map | Location | Park Name | Park | Declared |
|--------------------------------------|-----------------|--|-------|---------------------------|
| 19 | West Launceston | Arbour Park | 19.1 | On Leash |
| | | | | Off Leash |
| | | Cambridge St Reserve | 19.2 | On Leash |
| | | Cataract Gorge Reserve (East), First Basin | 19.3 | On Leash |
| | | | | Prohibited |
| | | Denison Road | 19.4 | On Leash |
| | | Fraser St Lookout | 19.5 | On Leash |
| | | Gee's Lookout | 19.6 | On Leash |
| | | Georgina Crt Reserve | 19.7 | On Leash |
| | | Jamison St Park | 19.8 | On Leash |
| | | Jubilee Gardens | 19.9 | On Leash |
| | | Merrys Lane Playpark | 19.10 | On Leash |
| | | | | Prohibited Public Area |
| | | Salisbury Cres Park | 19.11 | On Leash |
| | | Salisbury Cres Reserve | 19.12 | On Leash |
| | | Walton St Park | 19.13 | On Leash |
| | | Wood's Estate Reserve | 19.14 | On Leash |
| Duke St/Granville St Link | 19.15 | On Leash | | |
| Hillside Crescent Environment Corner | 19.16 | On Leash | | |
| Maitland St Reserve | 19.17 | On Leash | | |
| Connaught Cres/Southern Outlet | 19.18 | On Leash | | |

Note:

The restriction for Park 19.3 Cataract Gorge Reserve (East), First Basin is: NO DOGS 24 HOURS

The restriction for Park 19.10 Merrys Lane Playpark is: NO DOGS 24 HOURS

| Map | Location | Park Name | Park | Declared |
|-----|-----------|-------------------------|------|------------------------------------|
| 20 | Youngtown | Bluegum Park | 20.1 | On Leash |
| | | Jubilee Rd Walkway | 20.3 | On Leash |
| | | Lockhart St Park | 20.4 | On Leash |
| | | Miami Park | 20.5 | On Leash |
| | | Youngtown Memorial Park | 20.6 | On Leash Prohibited Public area |
| | | Youngtown Regional Park | 20.7 | On Leash |

Note:

The restriction for Park 20.6 Youngtown Memorial Park is: NO DOGS 24 HOURS

| Map | Location | Park Name | Park | Declared |
|-----|-------------|-------------------------|------|----------|
| R1 | Blessington | North Esk Memorial Hall | R1.1 | On Leash |

| Map | Location | Park Name | Park | Declared |
|-----|----------|-----------------------|------|----------|
| R2 | Dilston | Rostella Reserve | R2.1 | On Leash |
| | | Dilston Memorial Hall | R2.2 | On Leash |

| Map | Location | Park Name | Park | Declared |
|-----|----------|------------------------------------|------|----------|
| R3 | Karoola | Karoola Recreation Ground and Hall | R3.1 | On Leash |

| Map | Location | Park Name | Park | Declared |
|-----|----------|---------------------------------|------|------------------------------------|
| R4 | Lilydale | Lilydale Cemetery | R4.1 | On Leash |
| | | Lilydale District Swimming Pool | R4.2 | Prohibited Public Area |
| | | Lilydale Falls Reserve | R4.3 | On Leash Prohibited |
| | | Lilydale Recreation Ground | R4.4 | On Leash Prohibited Public Area |
| | | Lilydale Village Green | R4.5 | On Leash |
| | | Merthyr Park | R4.6 | On Leash |
| | | Lilydale Bowls Club | R4.7 | Prohibited Public Area |
| | | Lilydale Memorial Hall | R4.8 | On Leash |
| | | Lilydale War Memorial Cenotaph | R4.9 | On Leash |

Note:

The restriction for Park R4.2 Lilydale District Swimming Pool is: NO DOGS 24 HOURS.

The restriction for Park R4.3 Lilydale Falls Reserve is: NO DOGS 24 HOURS

The restriction for Park R4.4 Lilydale Recreation Ground is: NO DOGS 24 HOURS.

The restriction for Park 4.7 Lilydale Bowls Club is: NO DOGS 24 HOURS.

| Map | Location | Park Name | Park | Declared |
|-----|-------------|----------------------|------|------------|
| R5 | Myrtle Park | Myrtle Park and Hall | R5.1 | On Leash |
| | | | | Prohibited |

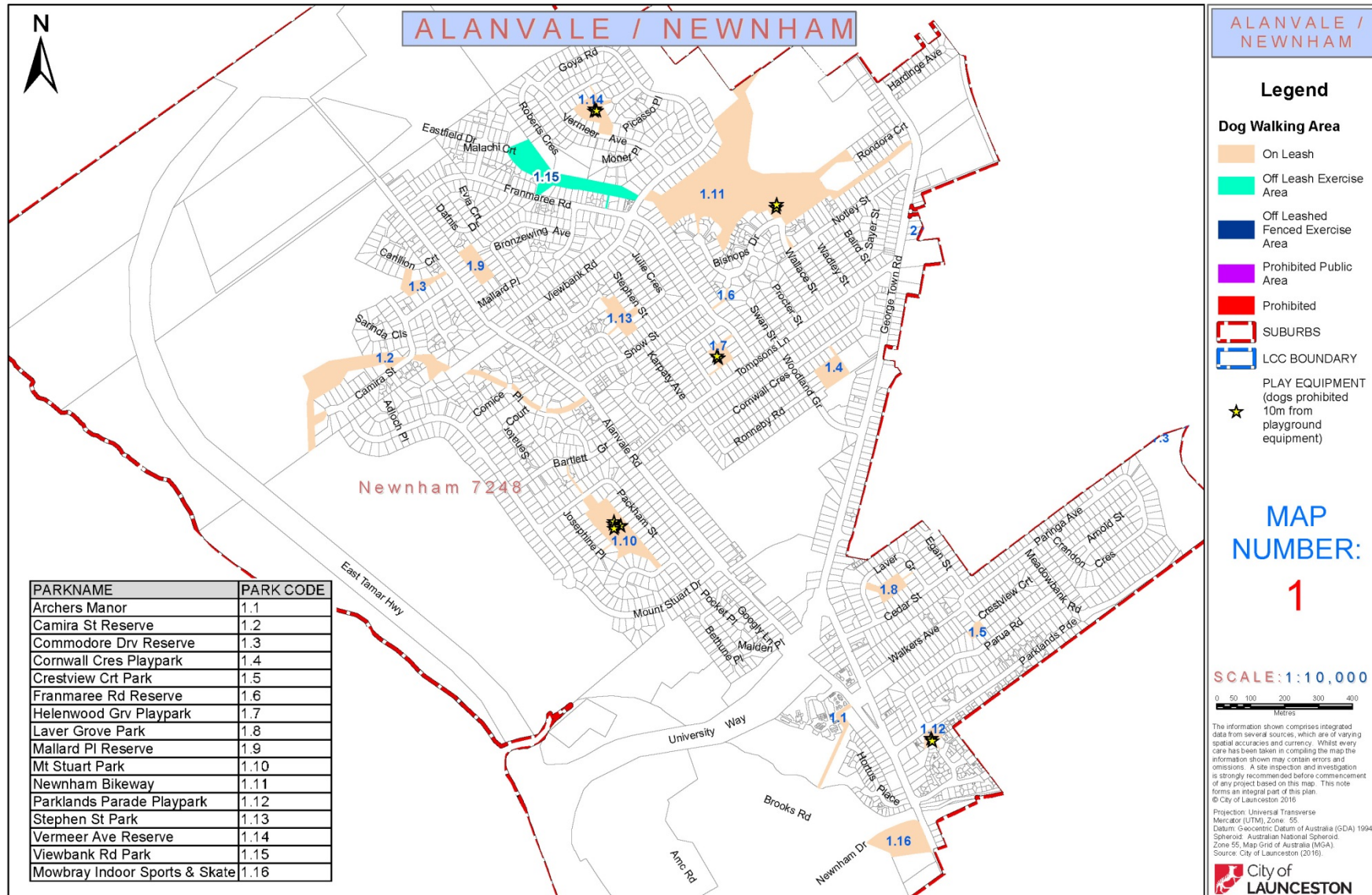
Note:

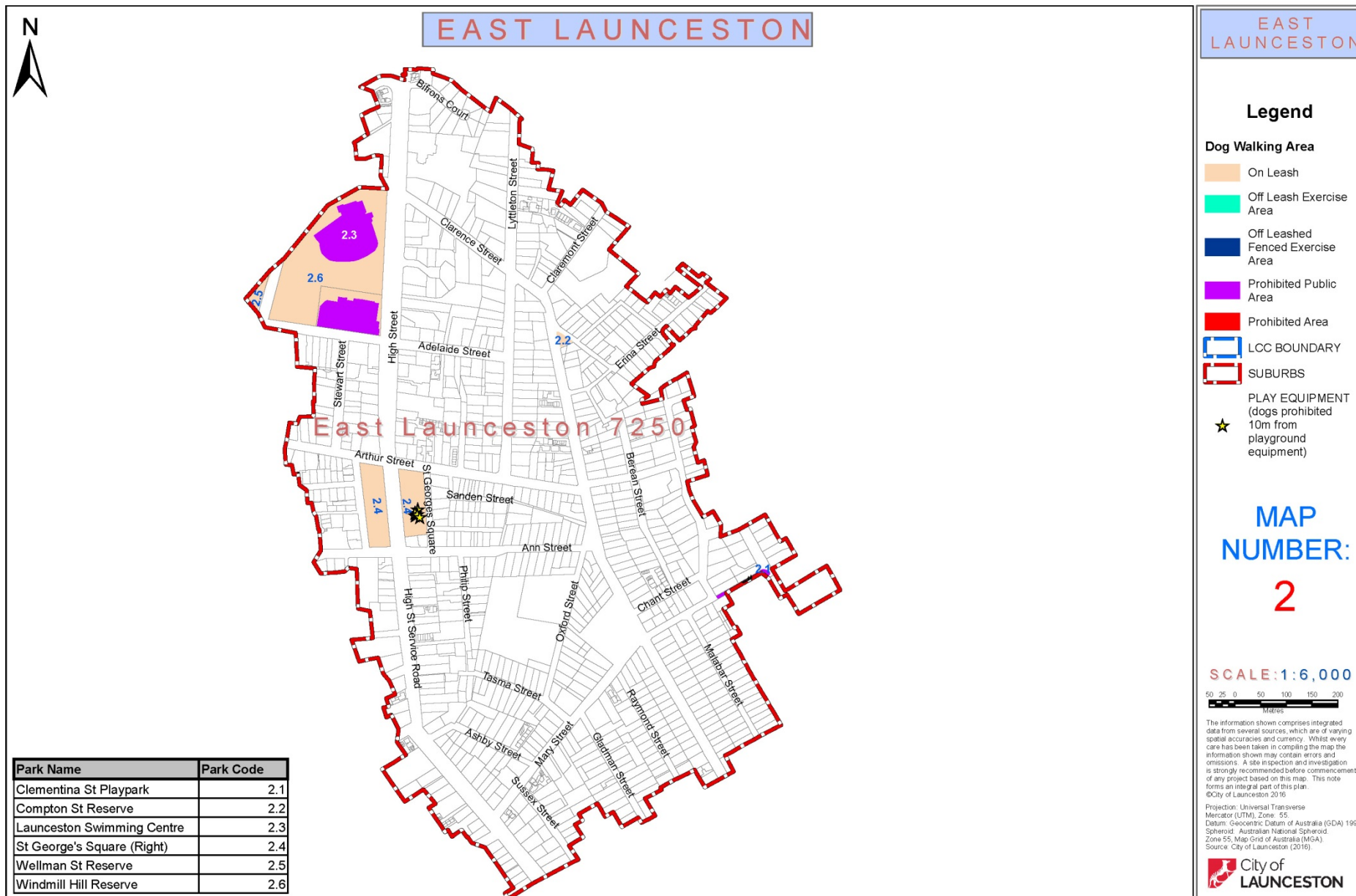
The restriction for Park R5 Myrtle Park and Hall is: NO DOGS 24 HOURS

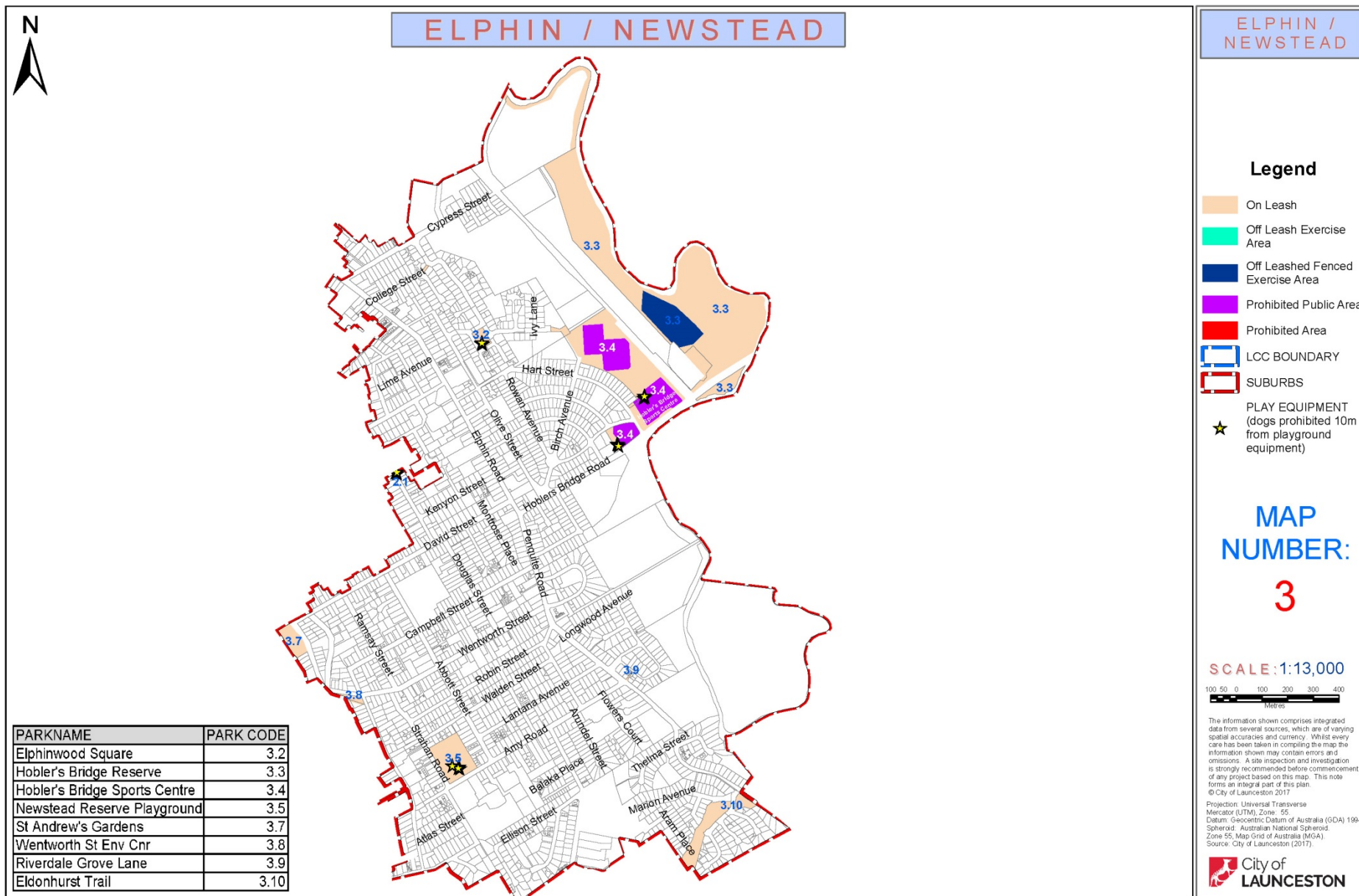
| Map | Location | Park Name | Park | Declared |
|-----|----------|------------------------|------|----------|
| R6 | Relbia | Glenwood River Reserve | R6.2 | On Leash |
| | | Glenwood Road | R6.3 | On Leash |

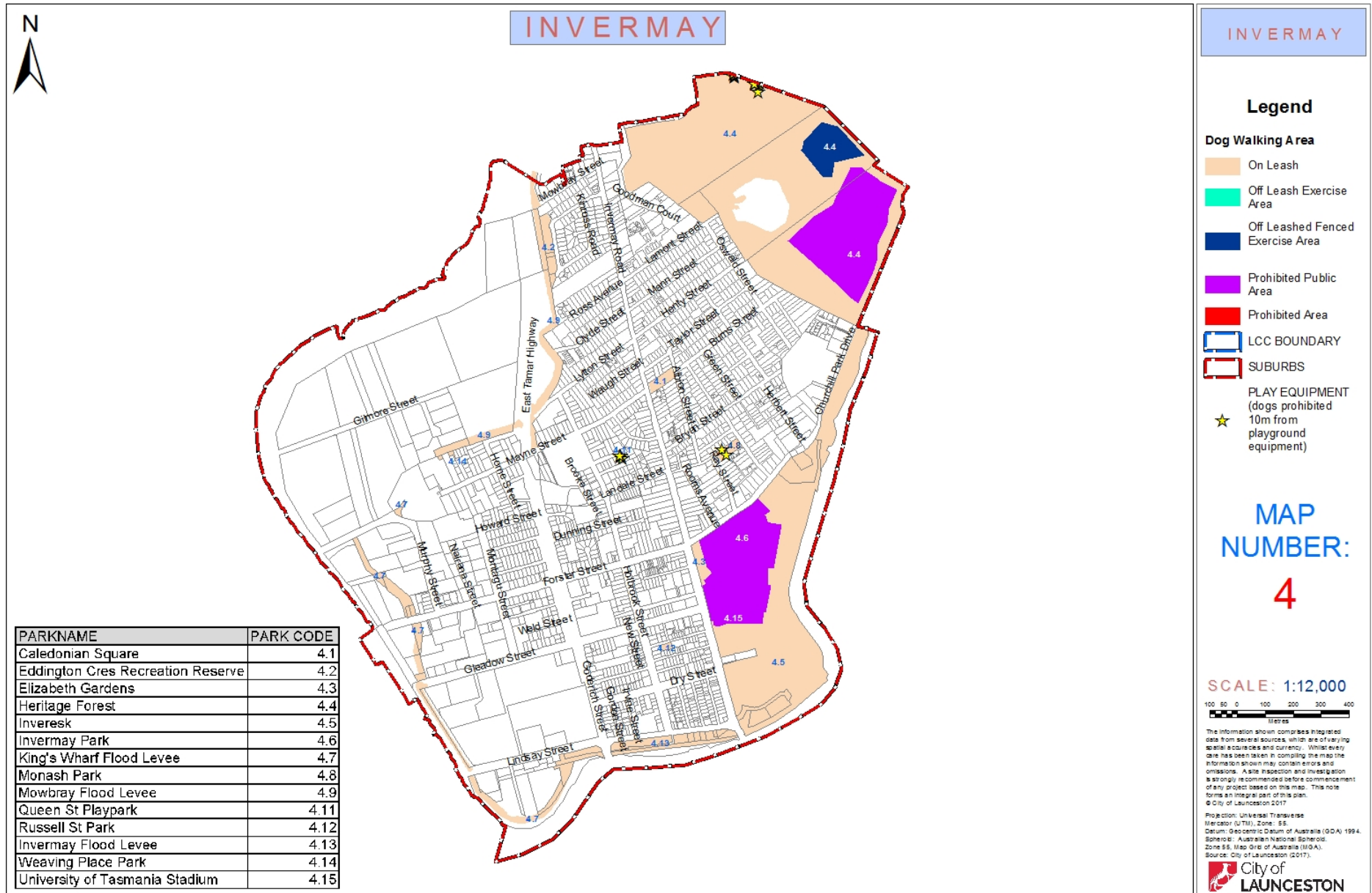
| Map | Location | Park Name | Park | Declared |
|-----|------------|------------------------------|------|----------|
| R7 | Windermere | Los Angelos Bushland Reserve | R7.1 | On Leash |
| | | Windermere Jetty Reserve | R7.2 | On Leash |
| | | Windermere Reserve | R7.3 | On Leash |

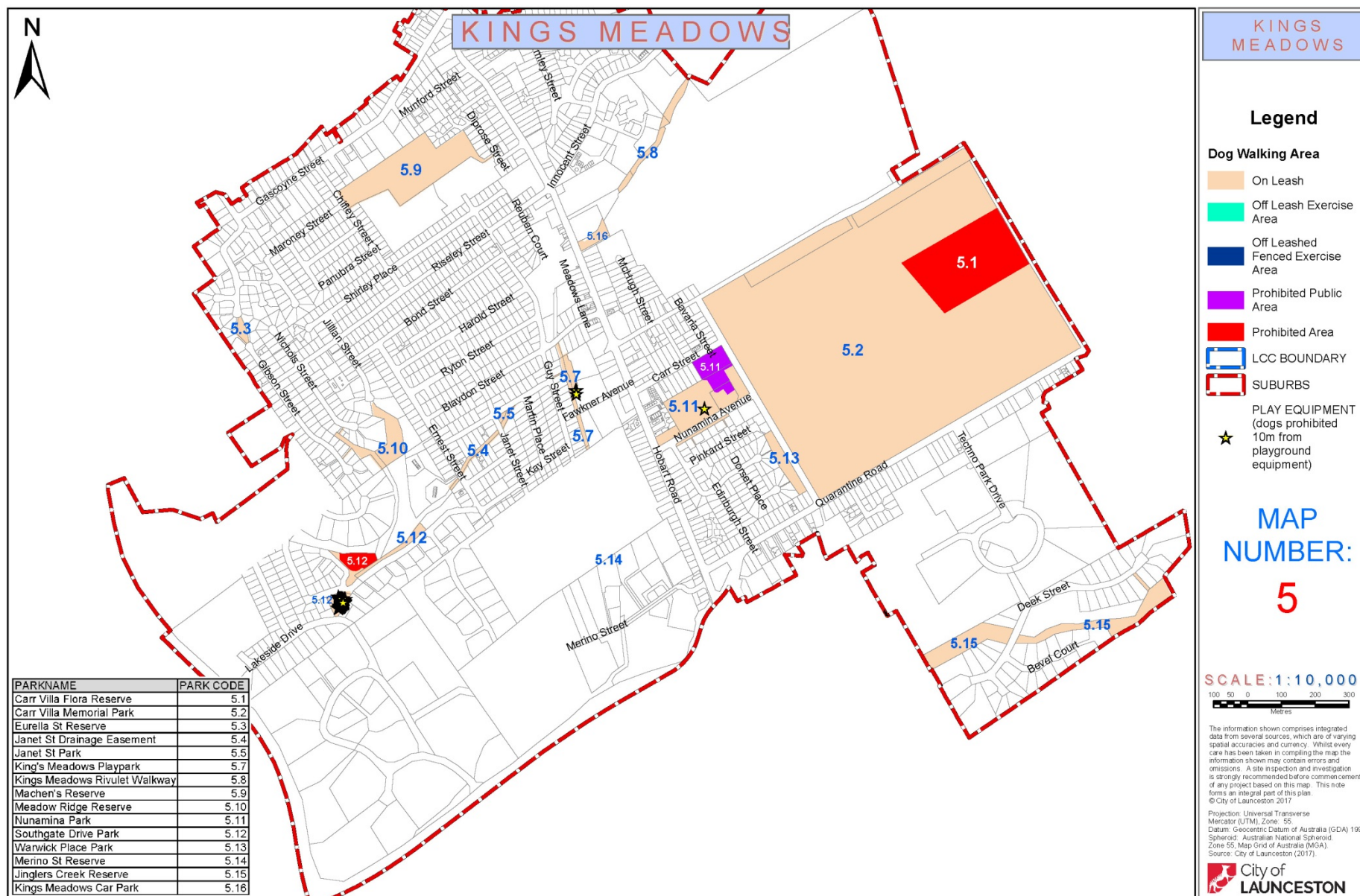
Maps

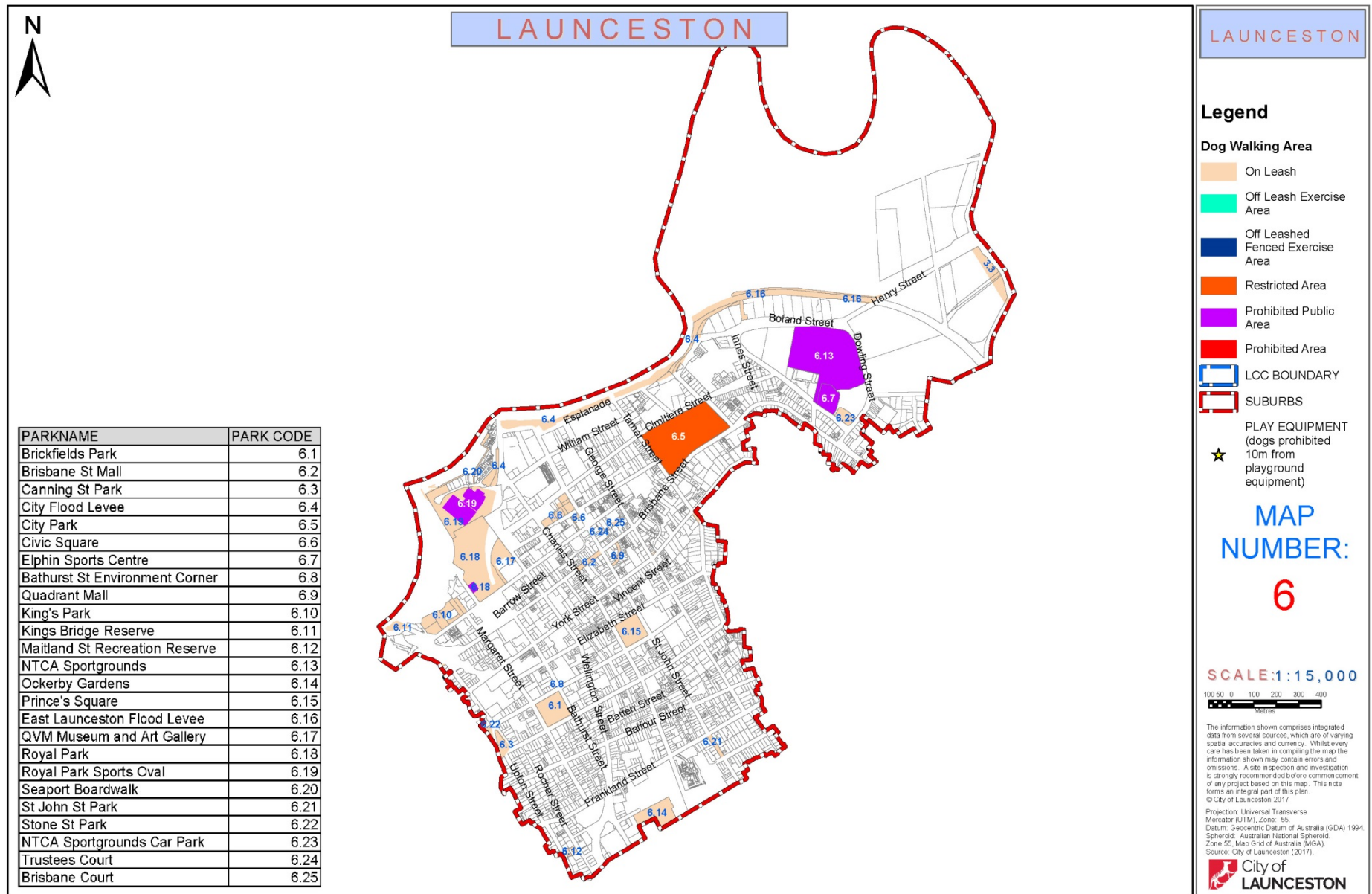


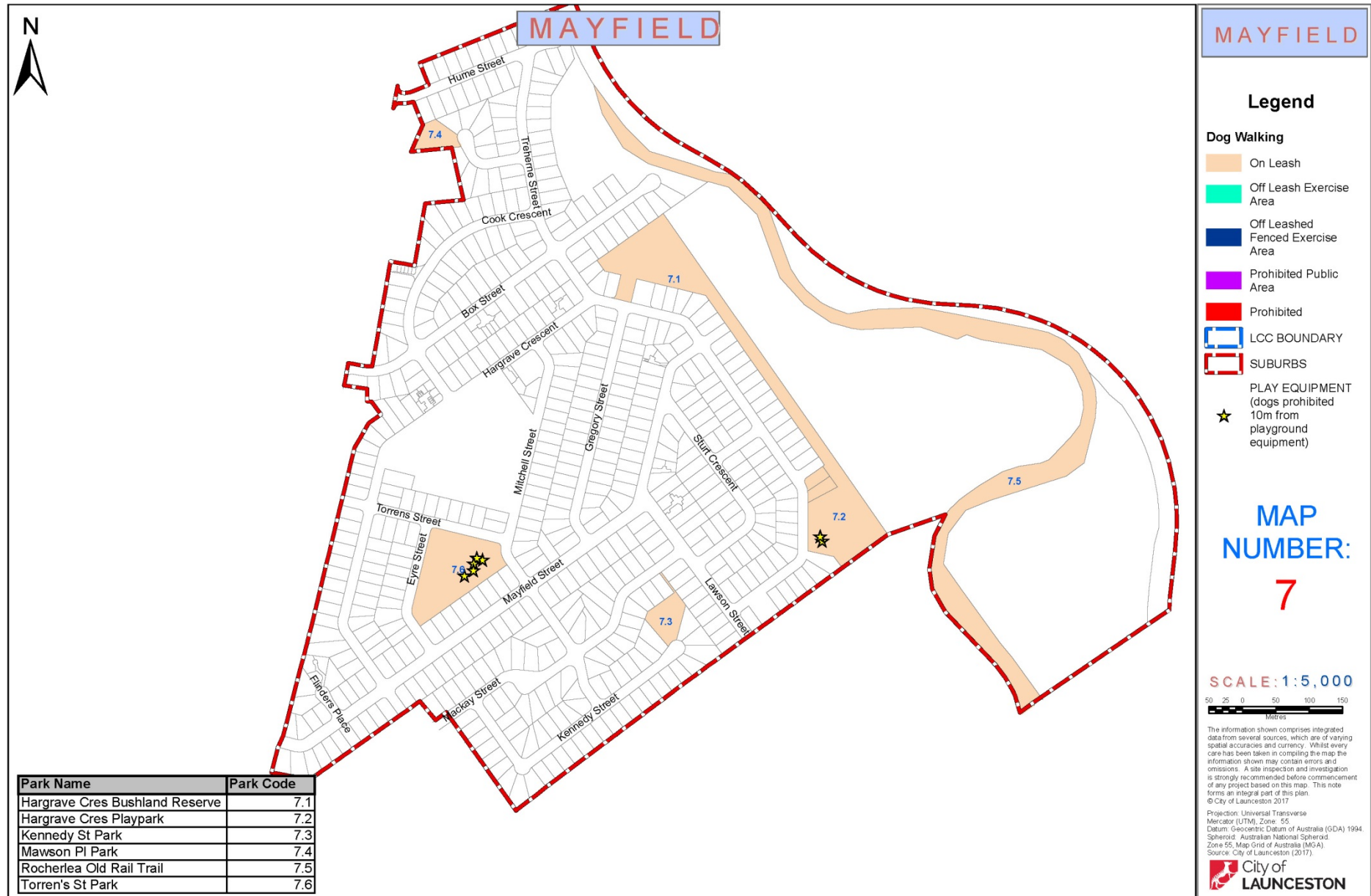


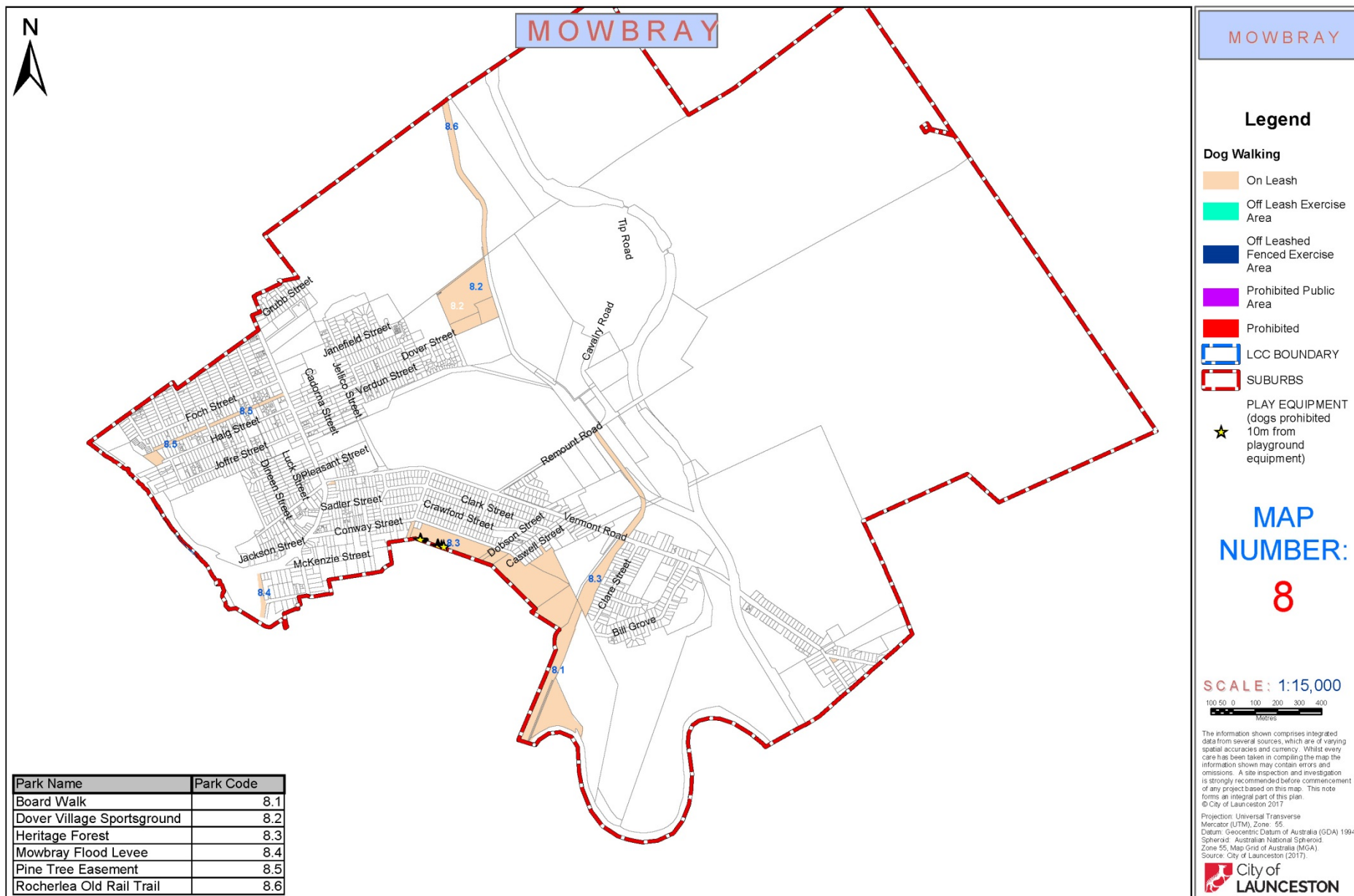


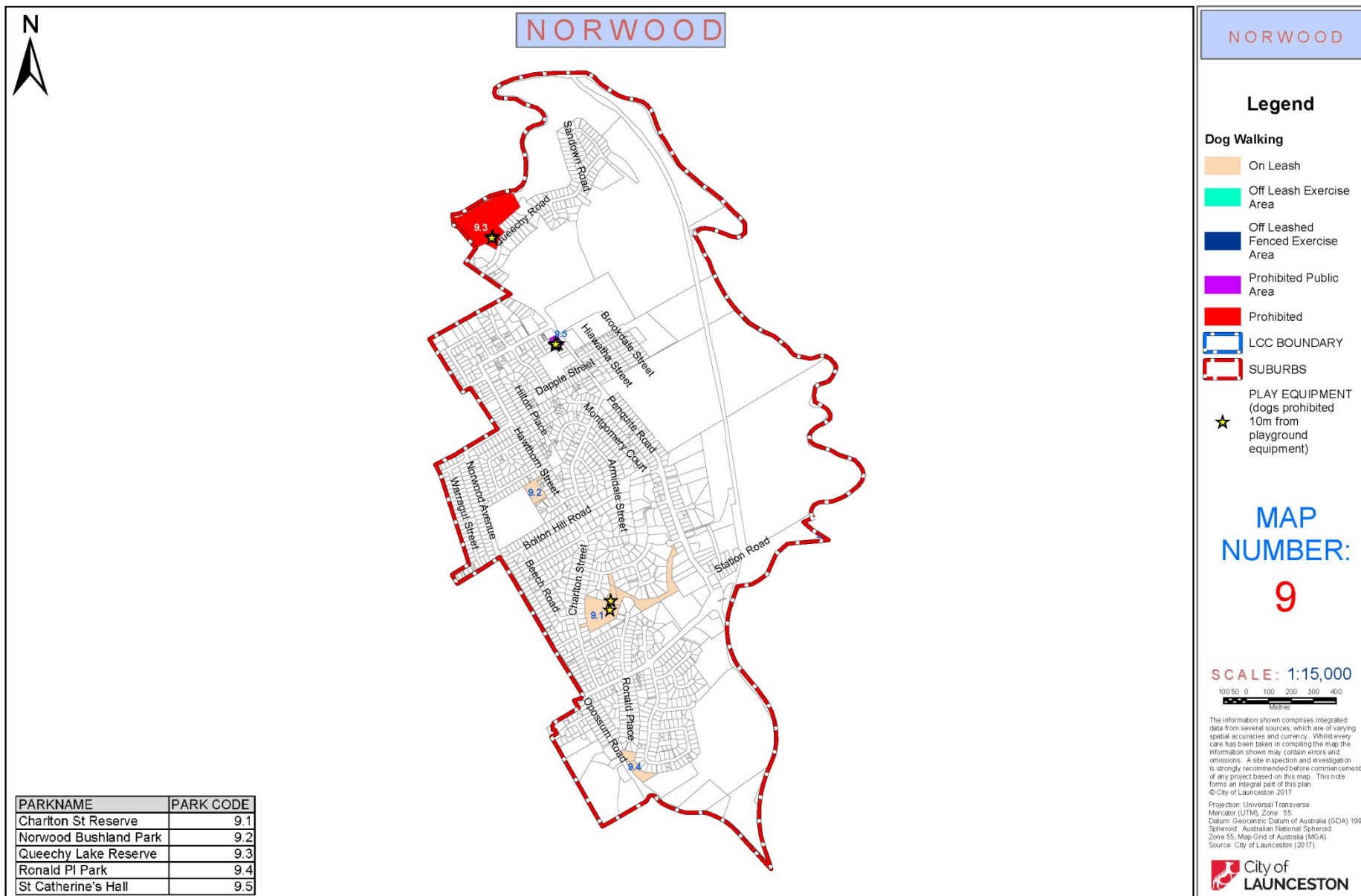


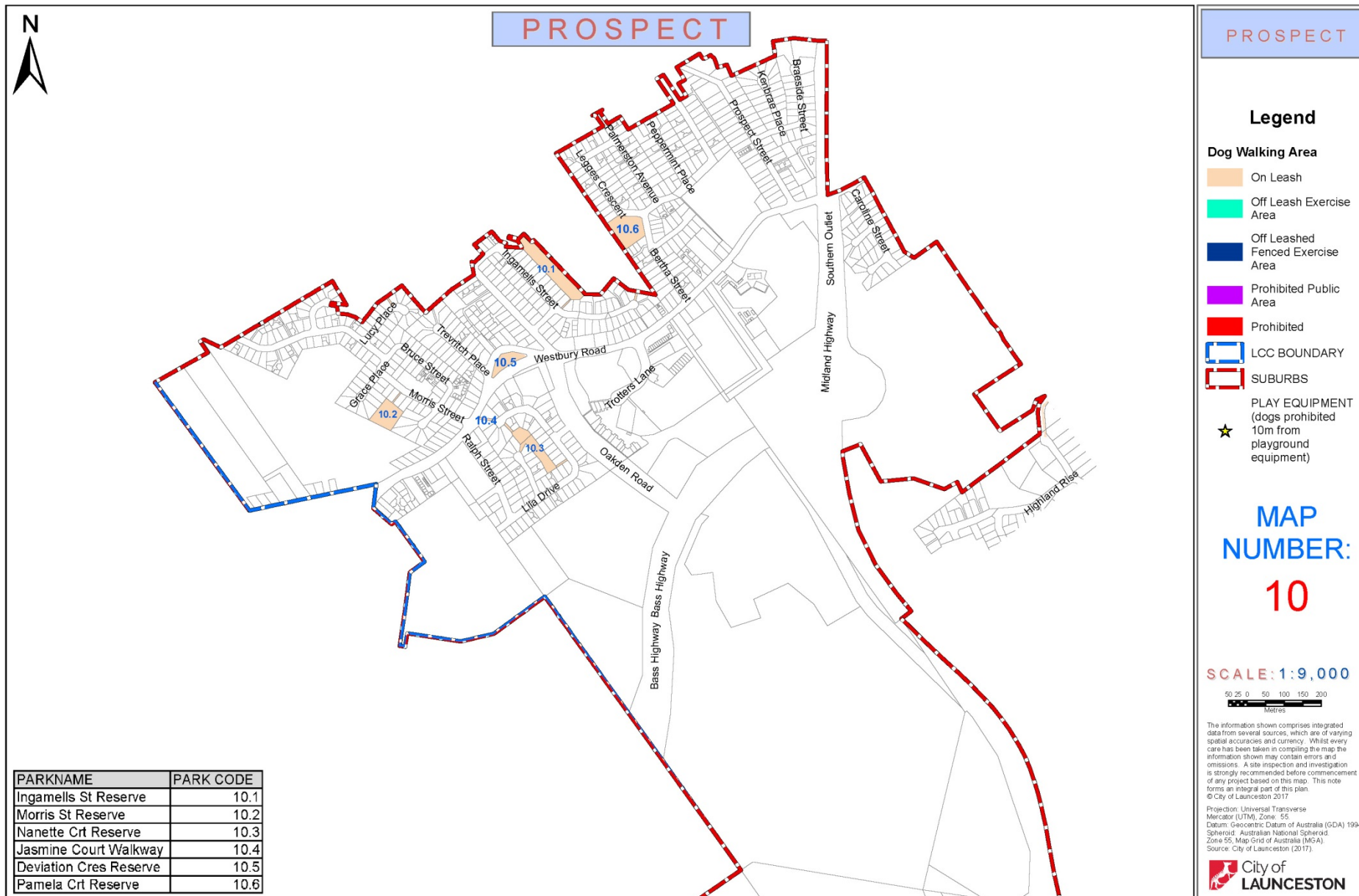


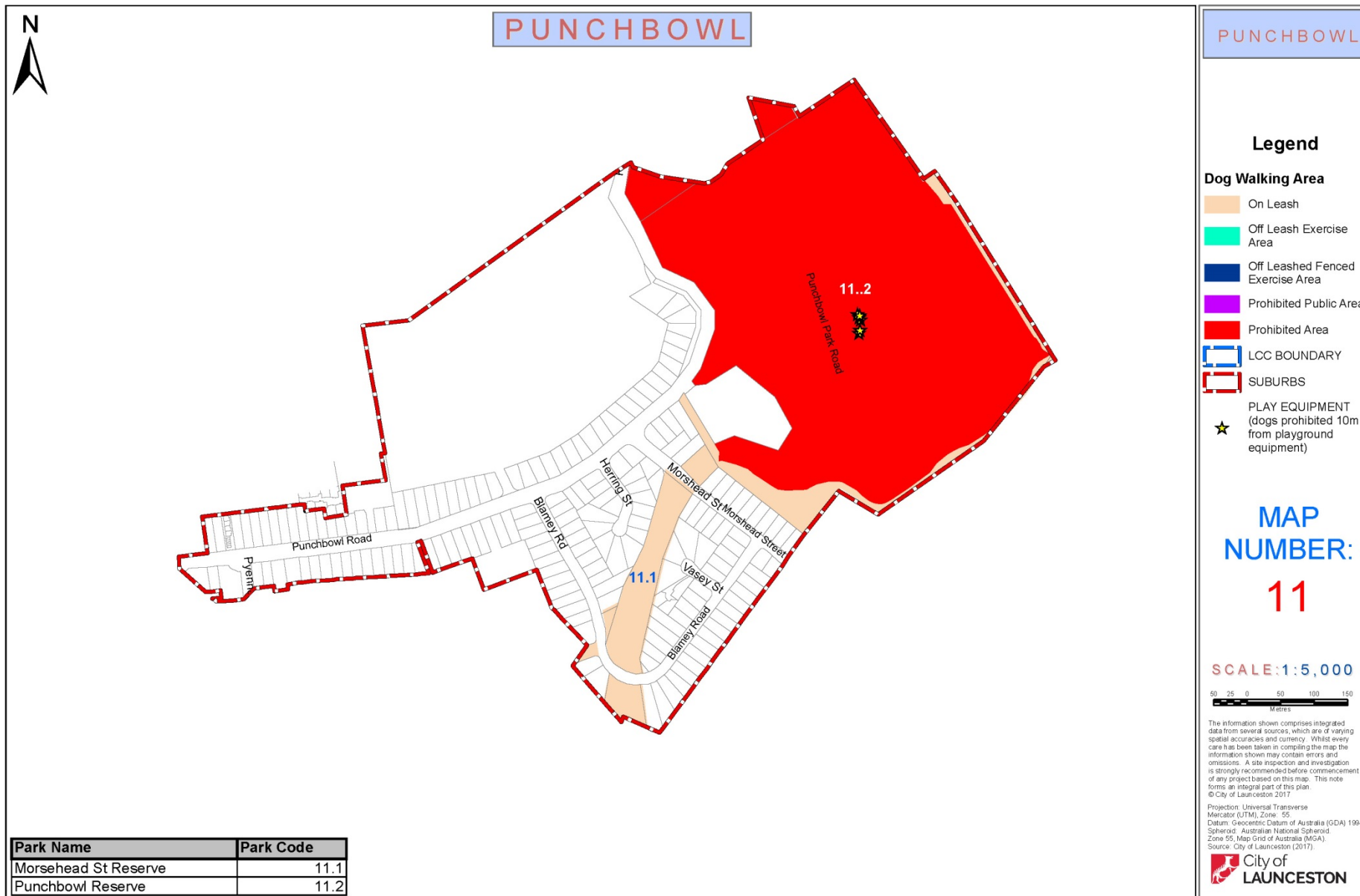


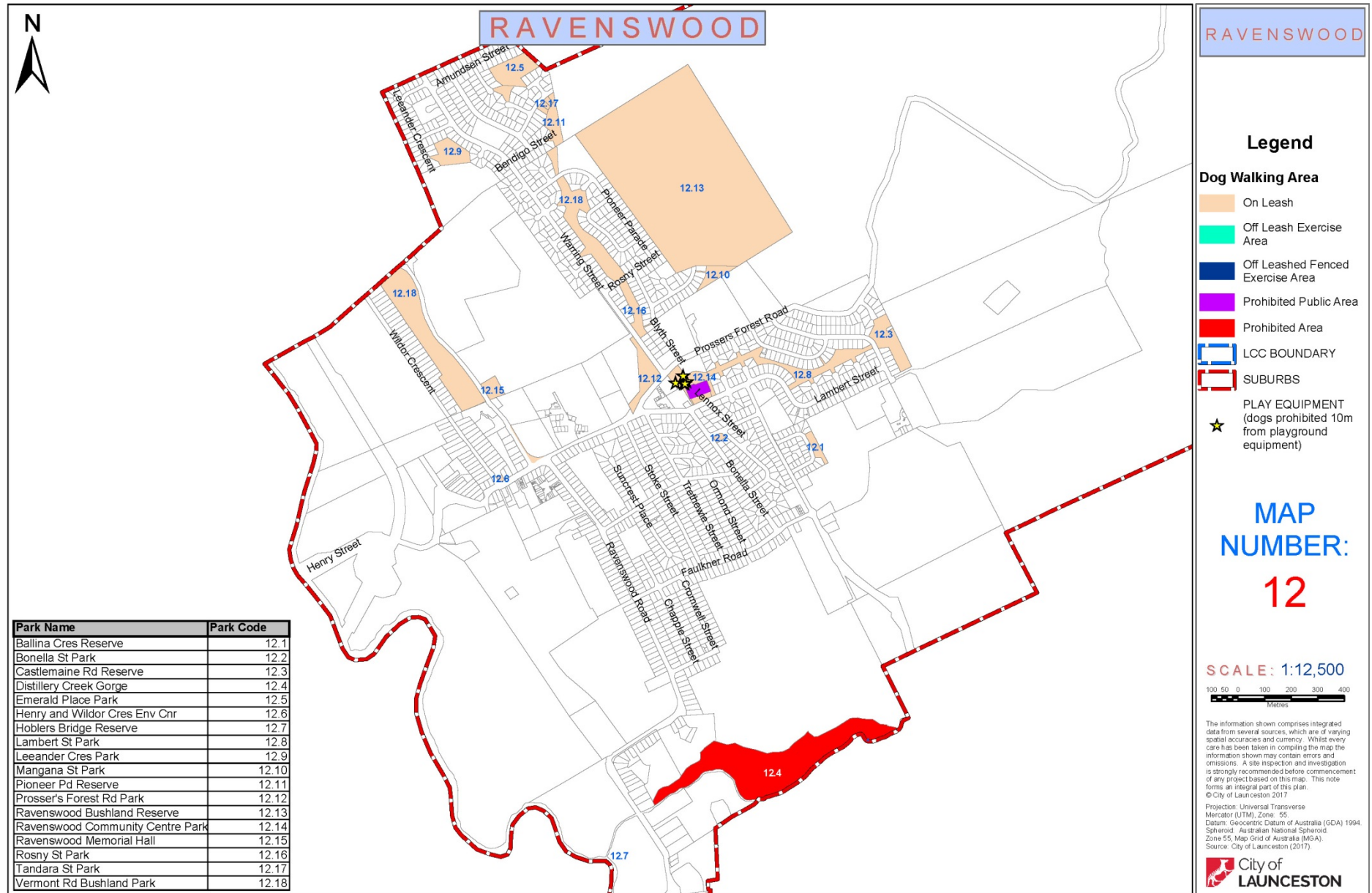


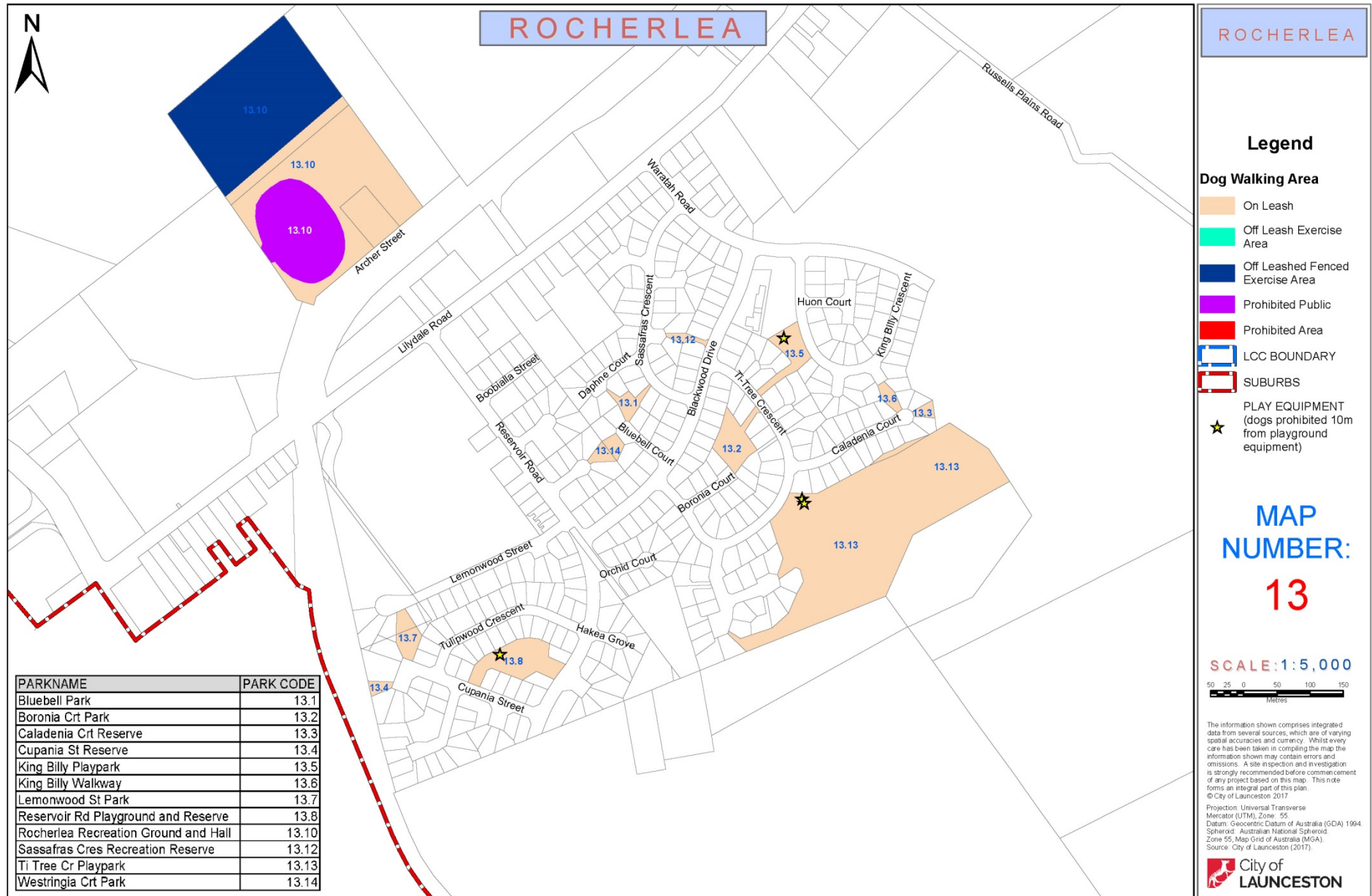


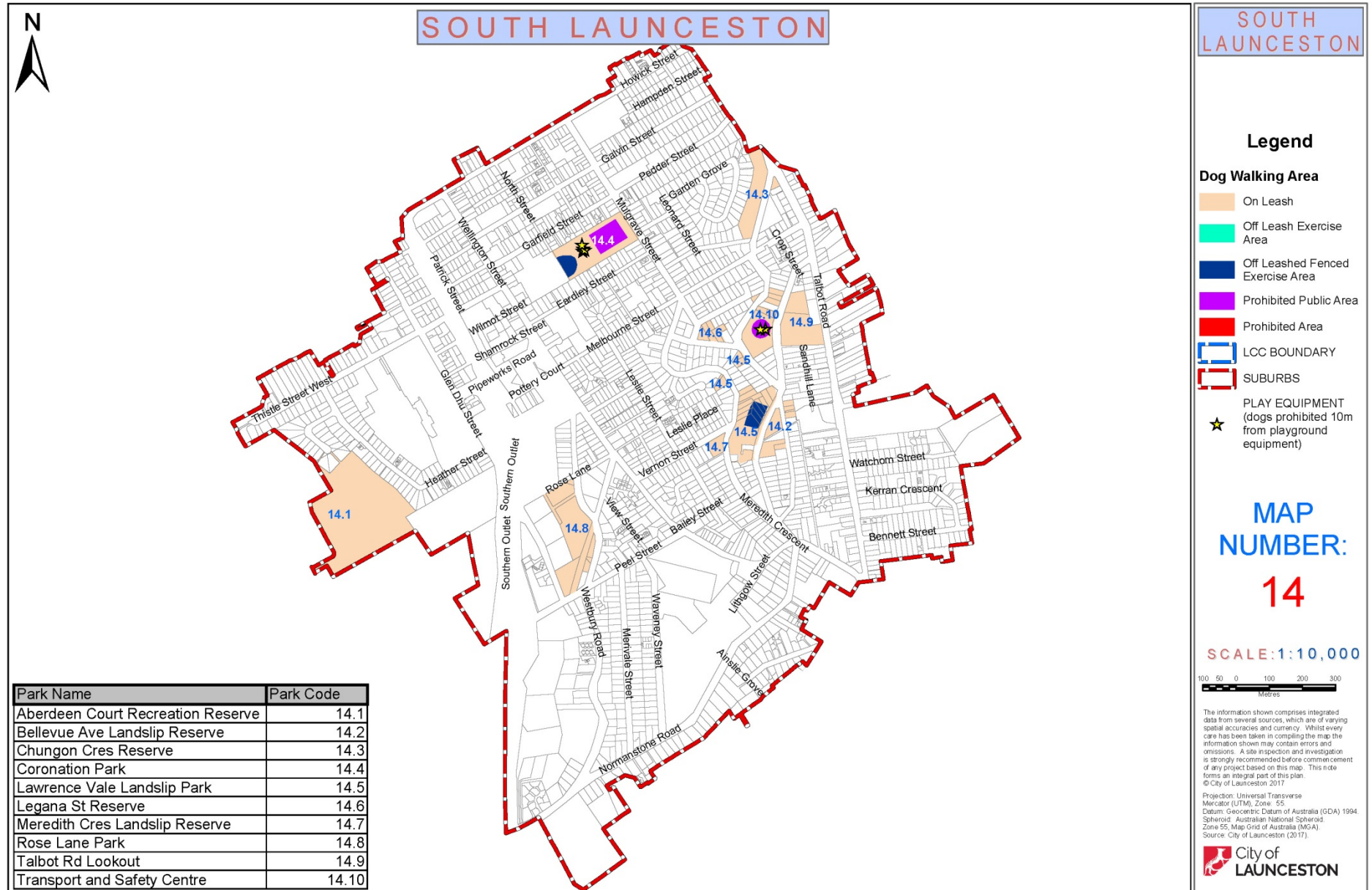


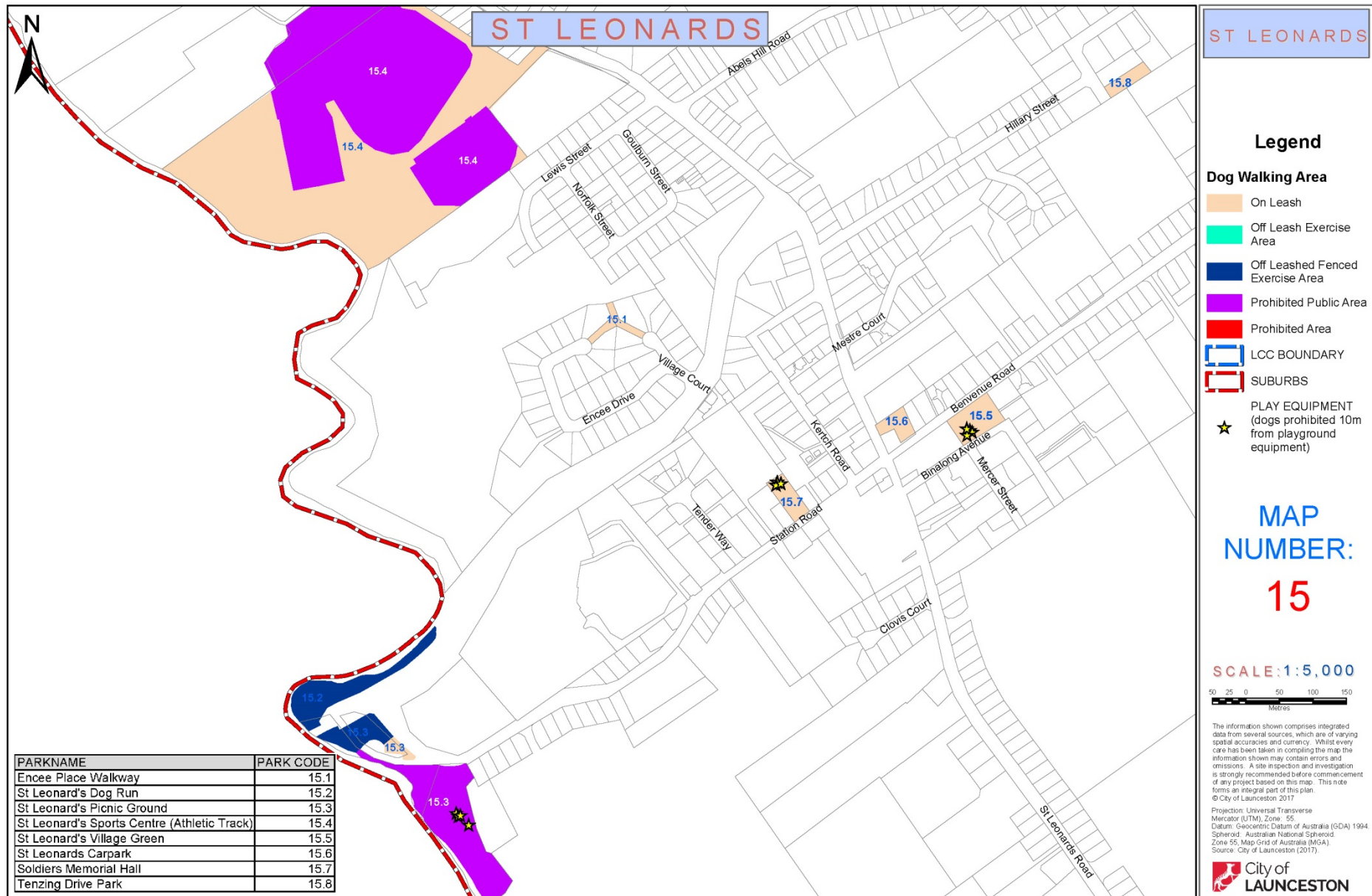


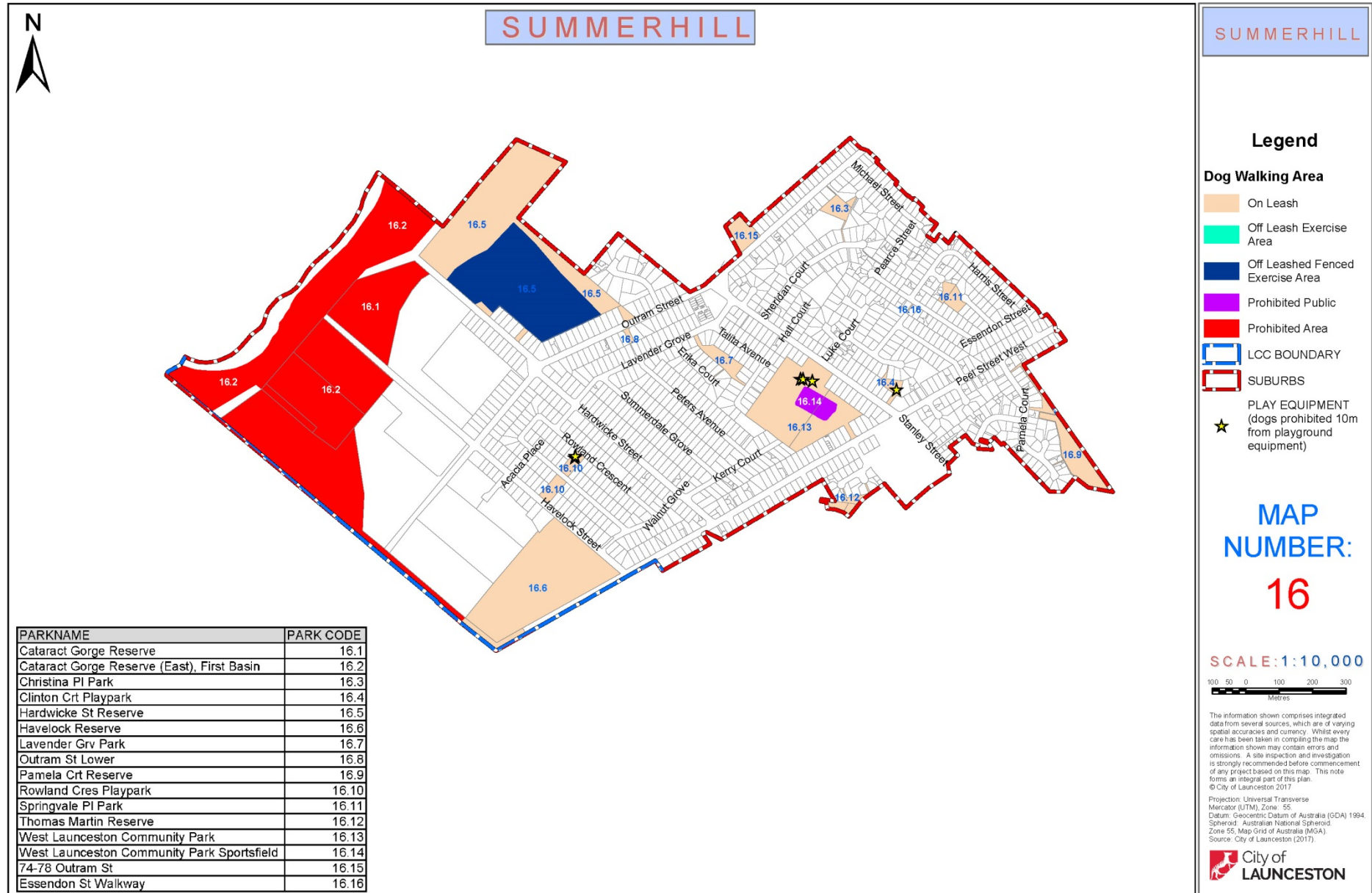


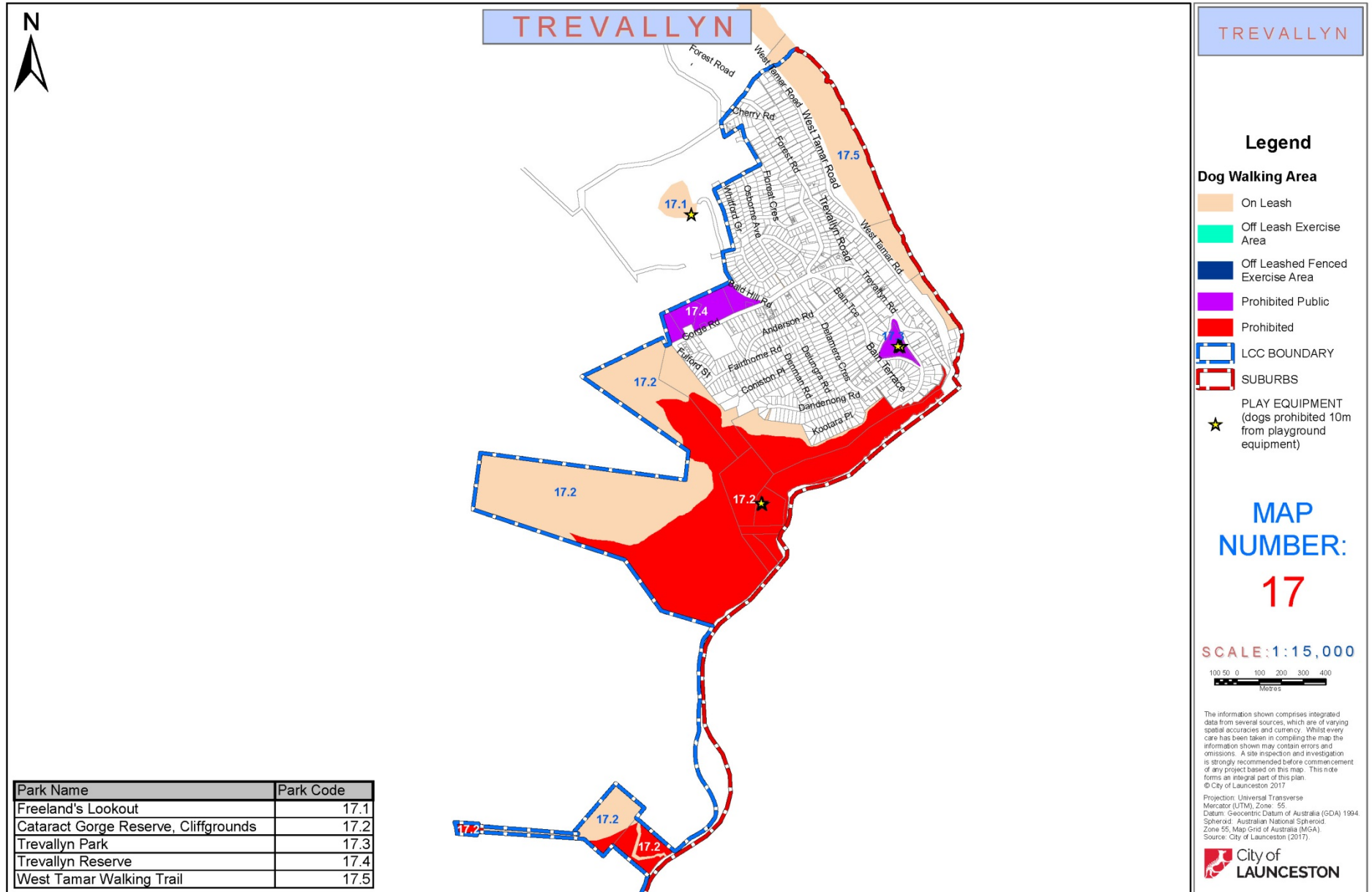


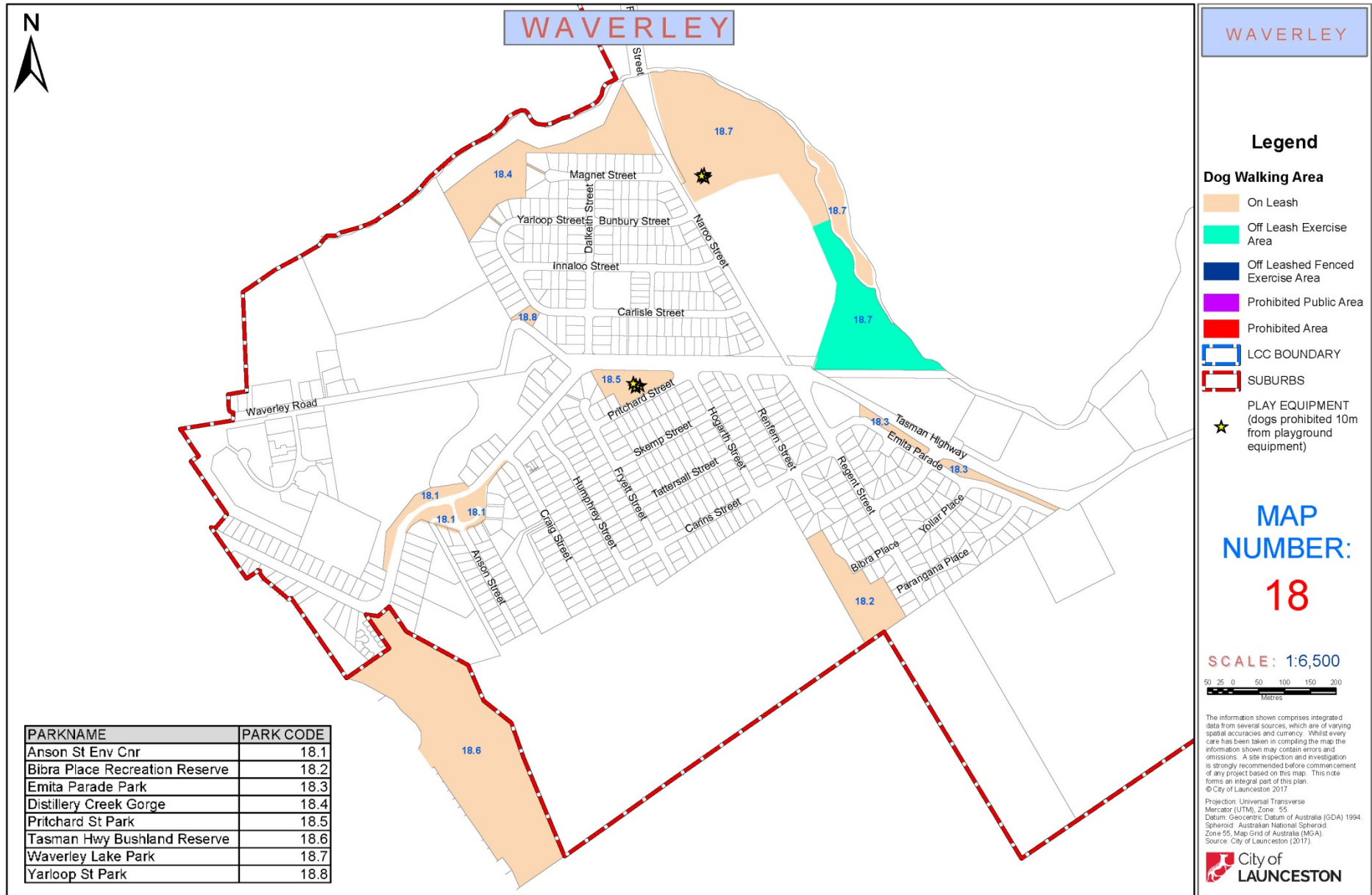


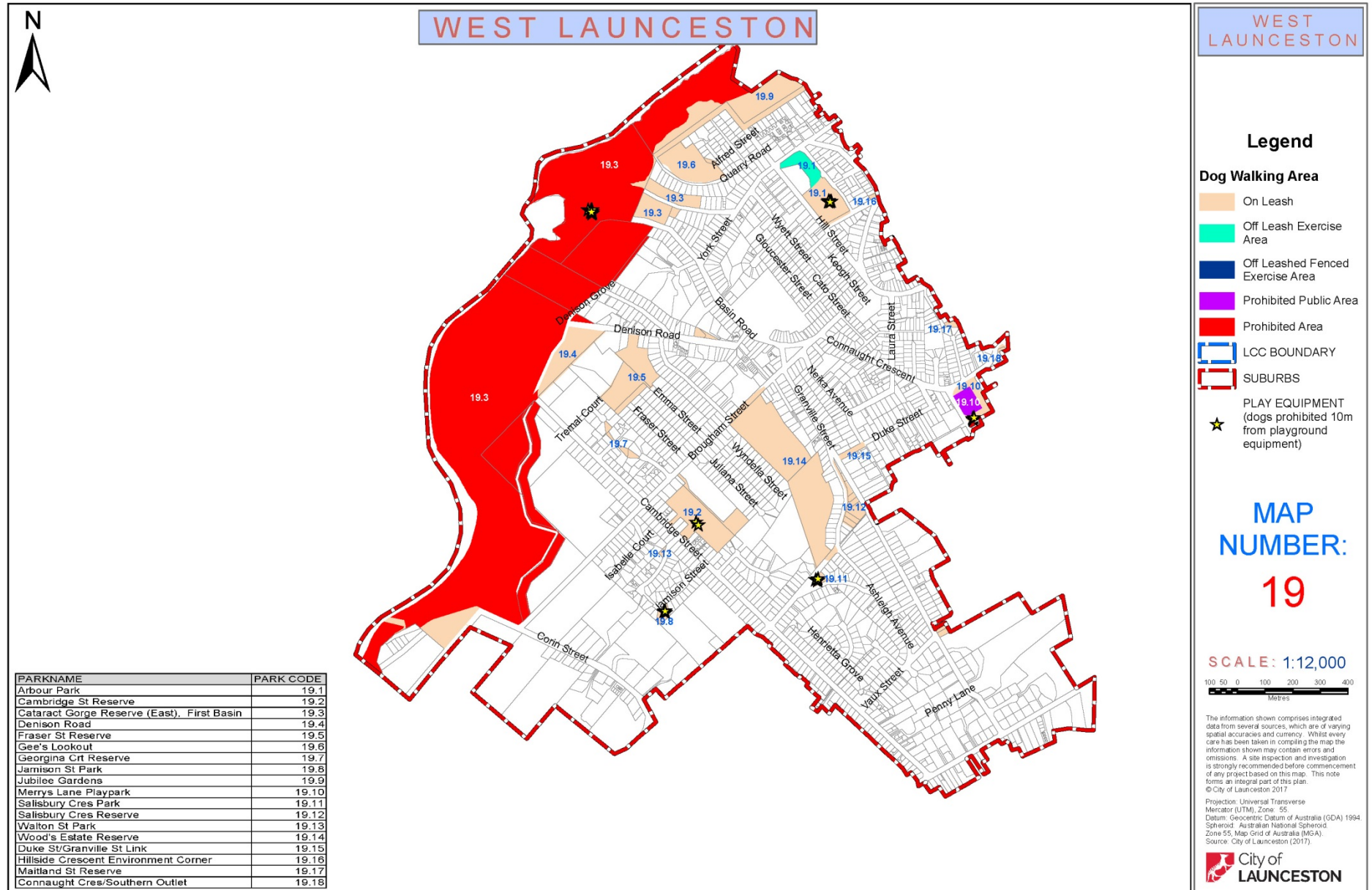


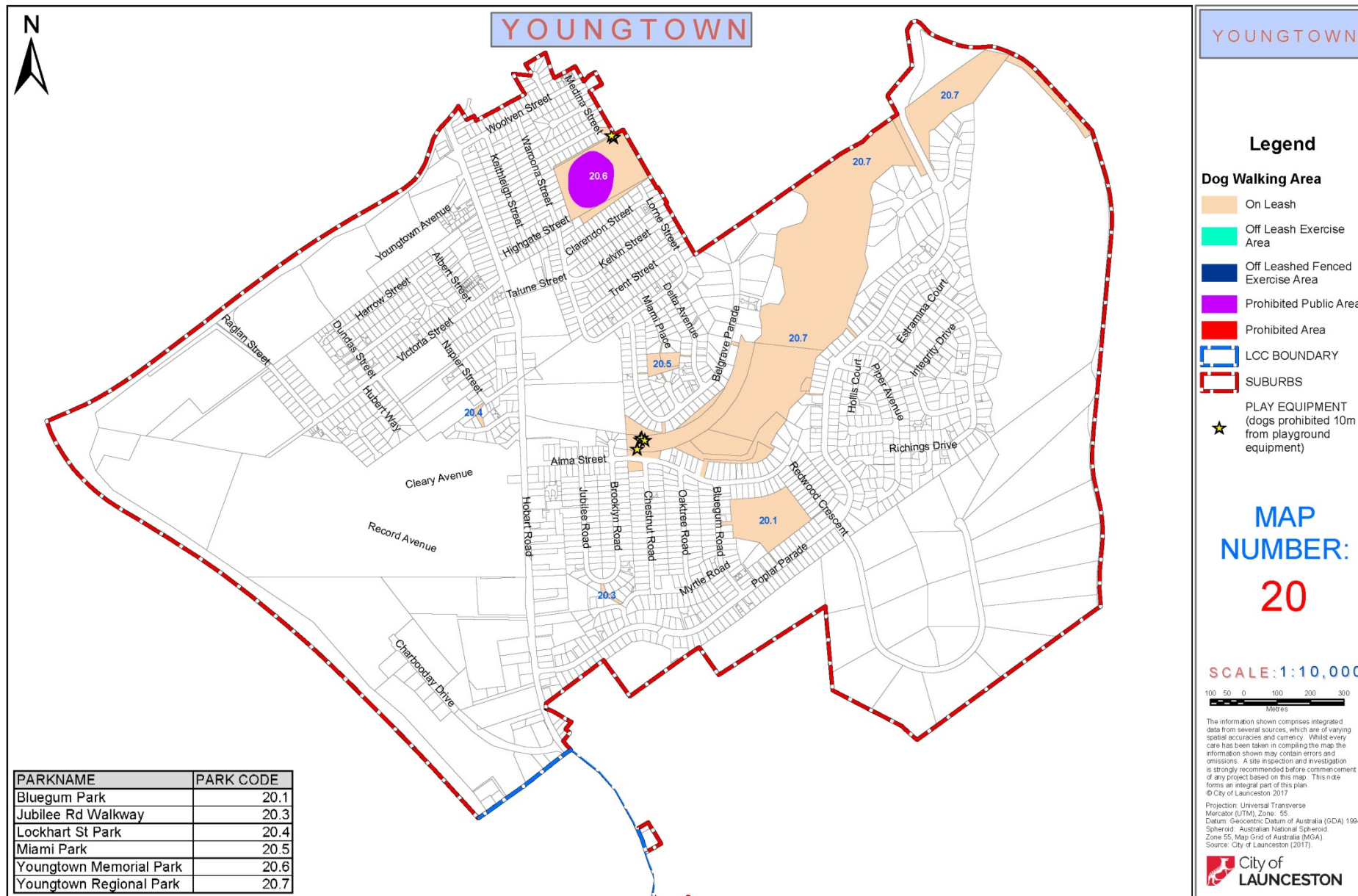




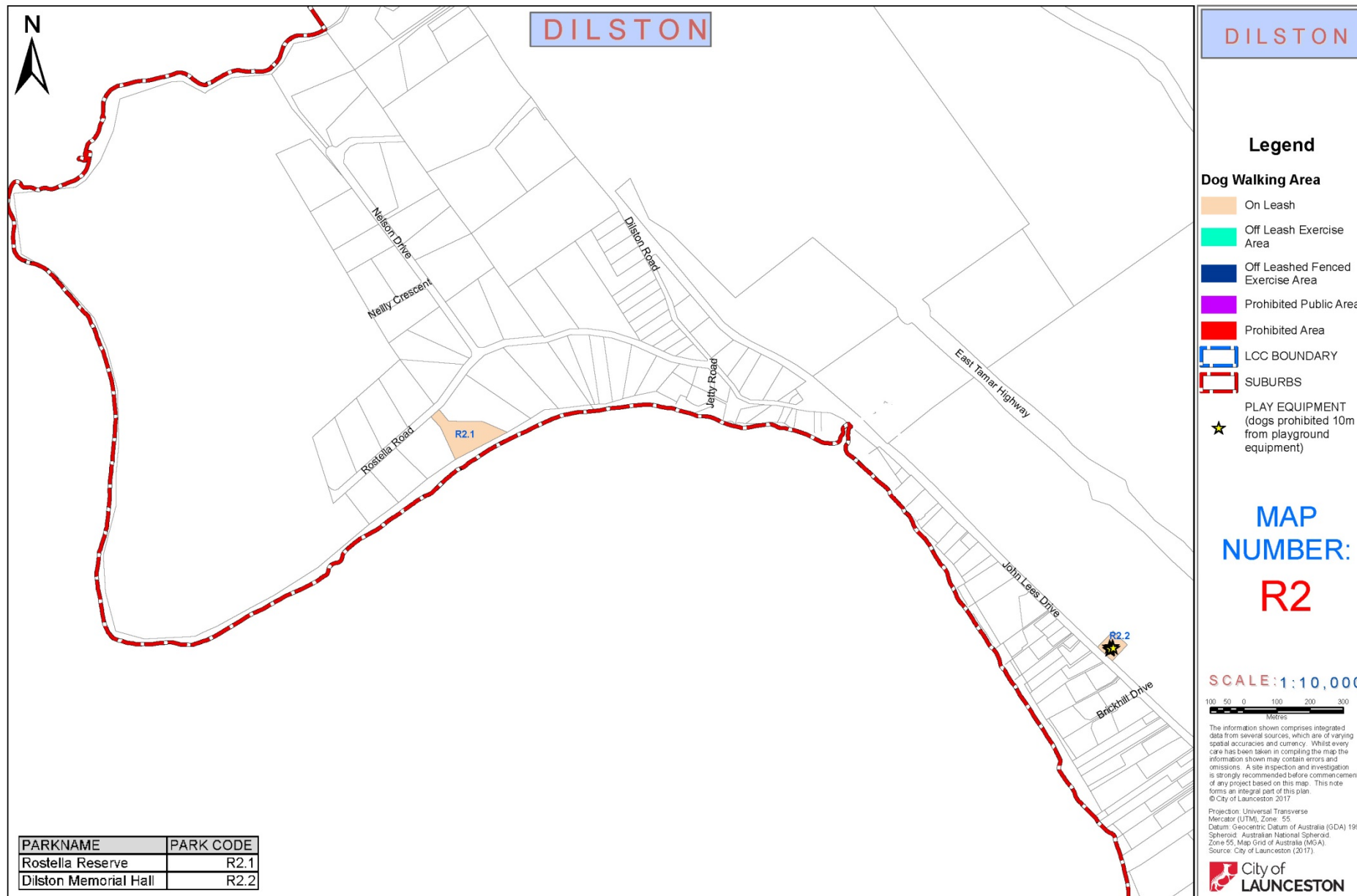


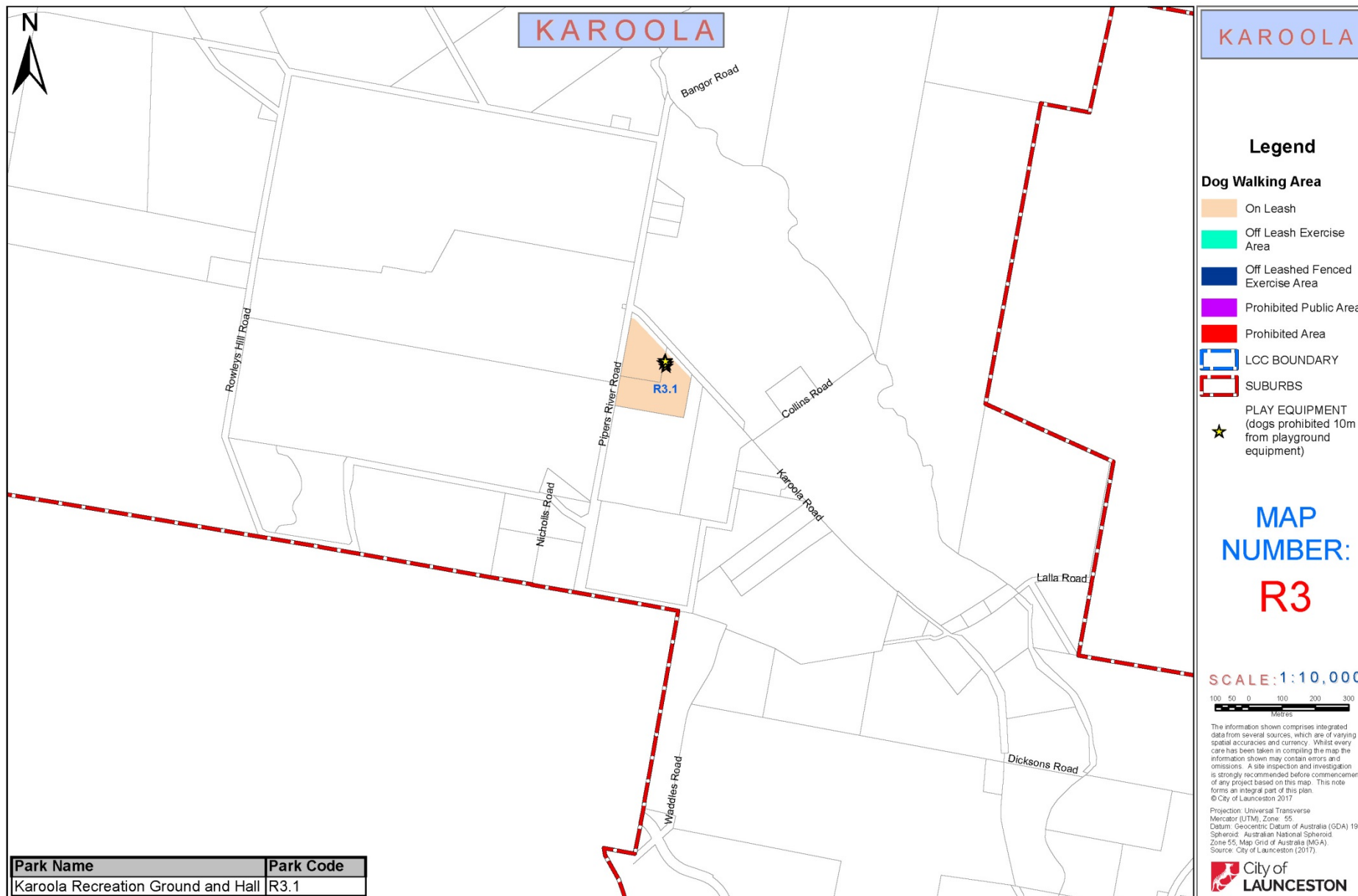


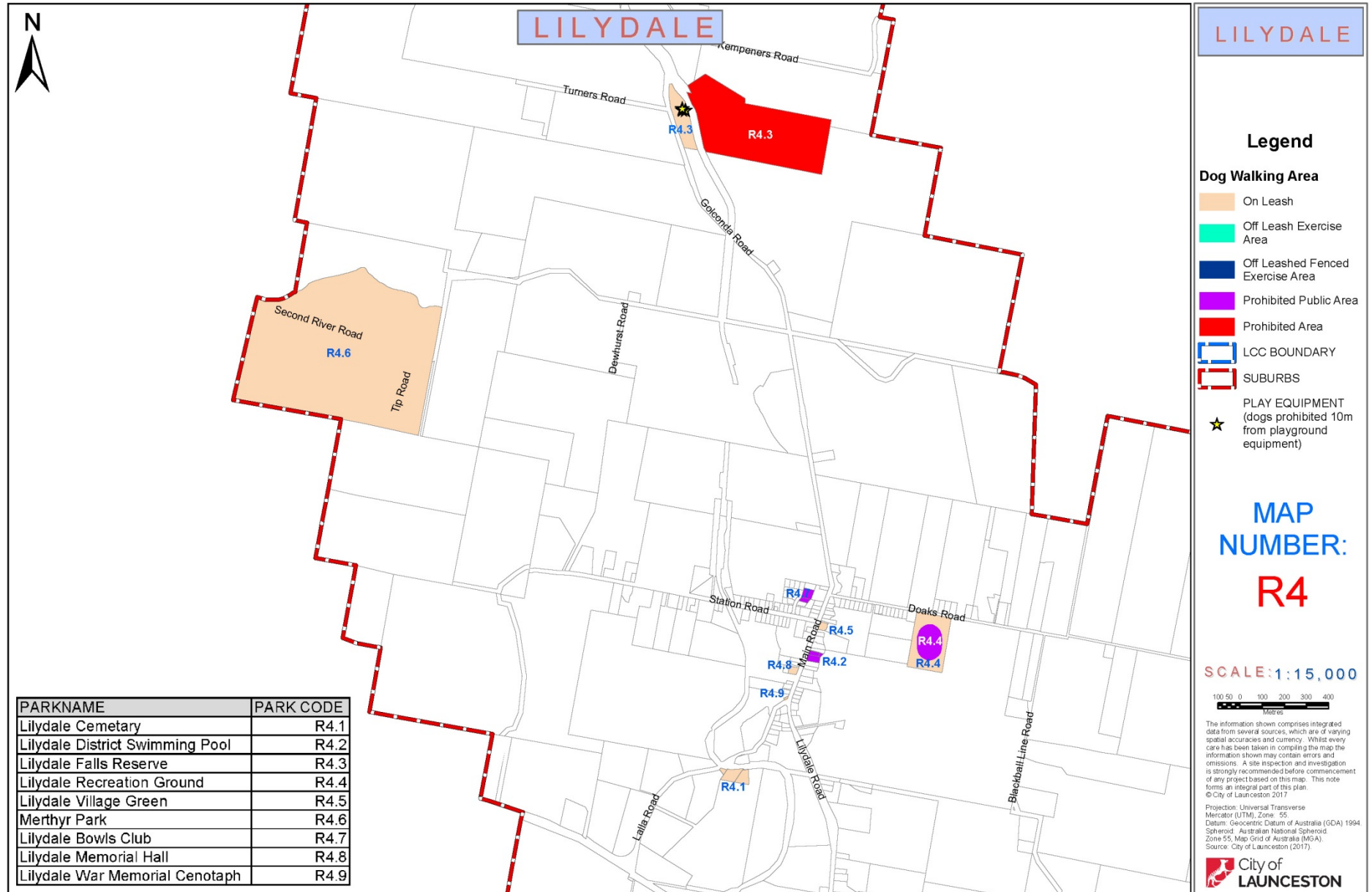


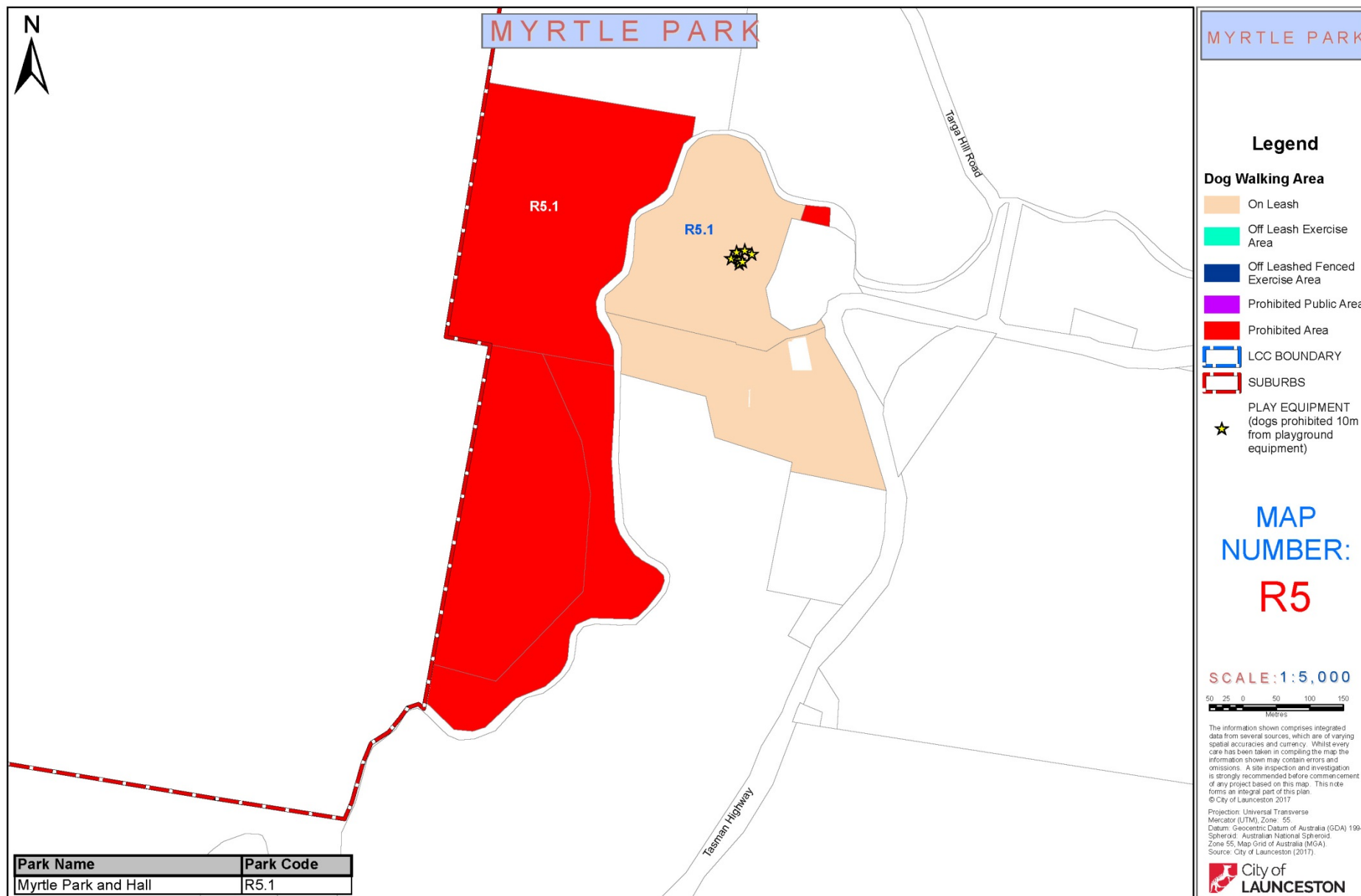




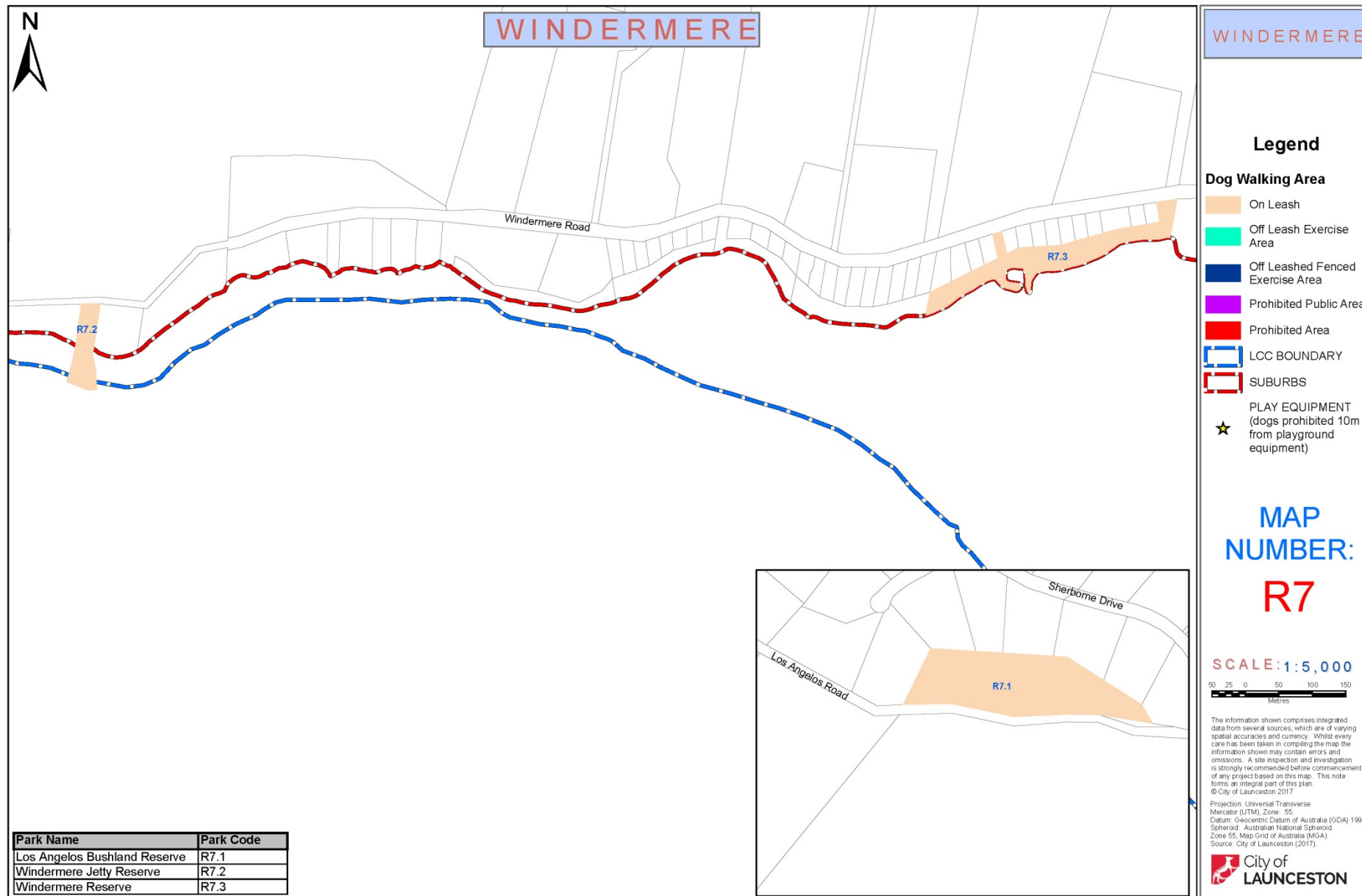












DOCUMENT INFORMATION

| | |
|--------------------------------|-------------------------------|
| Reference number | 10-Plx-013 |
| Version | DRAFT 29/03/2017 |
| Review | 29/03/2022 |
| Key function | Environment and Public Health |
| System | |
| Document type | Policy |
| Responsible Directorate | Development Services |
| Approved by | Council |
| Action Officer | Debbie Fortuin |
| Text search key words | Dog management policy maps |

| | | |
|---|---|---------------------------------------|
| To be communicated to <i>(To be identified by Approver)</i> (Insert ✓ in relevant row) | | Department/Area only |
| | | Directorate via Director and Managers |
| | | Specific Areas: • |
| | ✓ | Organisation-wide |
| | | Website |
| | | Intranet (via a link) |

| | |
|-------------------------------|-----|
| Hard copy distribution | N/A |
|-------------------------------|-----|