

**IMPORTANT NOTE**  
 The base map information shown with this design, has been drawn from the City of Launceston 1:500 Detail Survey mapping records and should be treated as a graphical representation only. The base map data may be incomplete and the accuracy cannot be guaranteed.



CONCEPT PLAN  
 1:500

0 100 200 300 400 500 metres  
 SCALE - 1 : 500





**DESIGN OBJECTIVES**

- Upgrade Traffic Management.
- Provide new traffic lights at the intersection of Goderich Street and Gleadow Street.
- Relieve traffic congestion at Goderich Street and Lindsay Street intersection.

**DESIGN FEATURES**

- Provide 2 right turn lanes from Gleadow Street in Goderich Street.
- Relocate road line marking and traffic islands to suit new intersection layout.
- Remove existing traffic islands and replace with road pavement.
- Install pedestrian crossings at new traffic lights.
- Maintain bicycle pathway on the Western side of Goderich Street.
- Reseal footpaths to suit new kerbs and channels.
- Reinstate nature strips.
- Install new traffic signs.
- Retain all existing street trees.

**LEGEND**

-  ASPHALT ROAD
-  ASPHALT FOOTPATH / DRIVEWAY
-  TRAFFIC ISLAND INFILL
-  NATURE STRIP

# CONCEPT FOR PUBLIC CONSULTATION



© 2018  
 This drawing and the information it contains is, and remains the property of the City of Launceston, and may only be used for the purpose of which it was intended.  
 Any scales shown on this drawing are correct at A1 sheet size only. DO NOT scale a drawing plotted at any other size.

**GODERICH STREET  
 GLEADOW STREET INTERSECTION  
 TRAFFIC LIGHTS  
 CONCEPT PLAN**

Town Hall St John Street, Launceston Tasmania 7250  
 T: 03 6323 3000 Email: [contactus@launceston.tas.gov.au](mailto:contactus@launceston.tas.gov.au)

March 2018