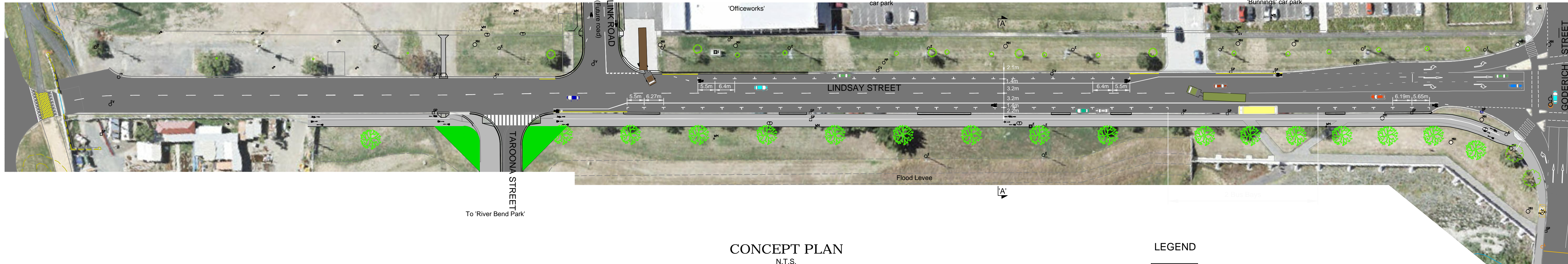



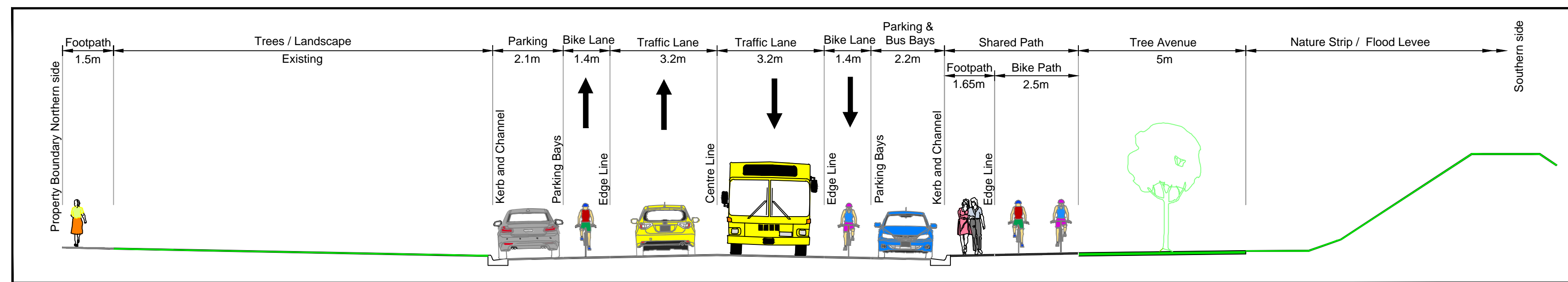
IMPORTANT NOTE
 The base map information shown with this design, has been drawn from the City of Launceston 1:500 Detail Survey mapping records and should be treated as a graphical representation only. The base map data may be incomplete and the accuracy cannot be guaranteed.



CONCEPT PLAN
N.T.S.

LEGEND

- ASPHALT ROAD
- ASPHALT SHARED PATH
- NATURE STRIP



Typical Cross Section 'A-A'
N.T.S.

DESIGN OBJECTIVES

- Improve road, pedestrian and bicycle safety due to new and future developments in the Lindsay Street area.

DESIGN FEATURES

- Install new line markings for parking bays, bicycle lane and centre line.
- Construct shared path on the Southern side of Lindsay Street.
- Upgrade Southern kerb and channel by removing redundant vehicle driveway crossings.
- Upgrade street lighting to meet Australian Standards as required.
- Replace existing trees on Southern side with new tree avenue.

CONCEPT FOR APPROVAL



© 2018
 This drawing and the information it contains is, and remains the property of the City of Launceston, and may only be used for the purpose of which it was intended.
 Any scales shown on this drawing are correct at A1 sheet size only. DO NOT scale a drawing plotted at any other size.

LINDSAY STREET
 GODERICH STREET TO TAROONA STREET
 ROAD ASSET UPGRADE
 CONCEPT PLAN

Town Hall St, John Street, Launceston Tasmania 7250
 T: 03 6323 3000 Email: contactus@launceston.tas.gov.au

August 2018