


LAUNCESTON INTERIM PLANNING SCHEME 2015

Amendment 45

It is hereby certified that Draft Amendment 45 to the Launceston Interim Planning Scheme 2015 meets the requirements specified in section 32 of former provisions of the Land Use Planning and Approvals Act 1993.

The amendment will insert the Bushfire-Prone Areas Overlay Maps into the Launceston Interim Planning Scheme 2015, applicable by the Bushfire Prone Areas Code.

**THE COMMON SEAL of
the City of Launceston
was hereunto duly affixed
in the presence of:-**


**Michael Stretton
GENERAL MANAGER**

Date:

17.01.2019

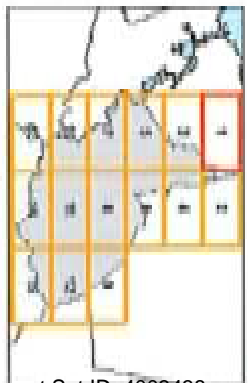


LAUNCESTON INTERIM PLANNING SCHEME 2015 - BUSHFIRE-PRONE AREAS OVERLAY




Coordinate Set for this Drawing:

Launceston LGA
 Parcels
 Bushfire-Prone Areas

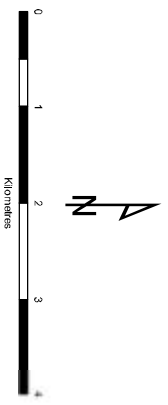


LAUNCESTON INTERIM PLANNING SCHEME 2015 - BUSHFIRE-PRONE AREAS OVERLAY

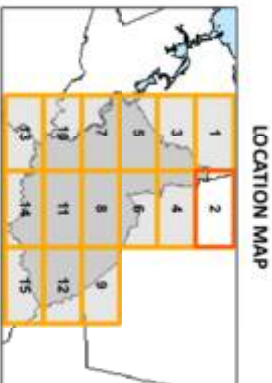


Map Key

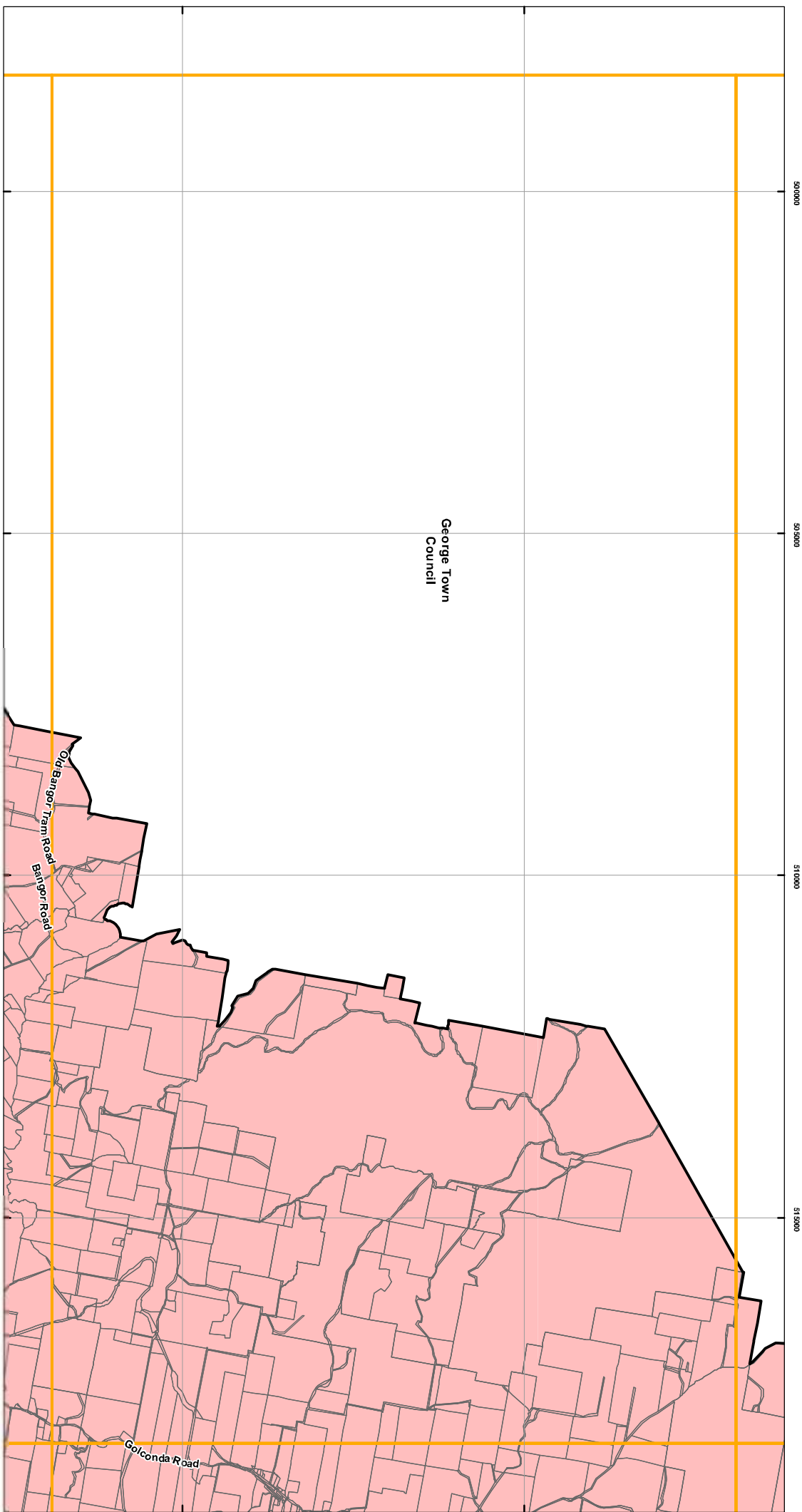
- Launceston LGA
- Parcels
- Bushfire-Prone Areas



Coordinate System: GDA 94 MGA Zone 55
Zoning data from Launceston City Council
Topographic data from the LIST © State of Tasmania



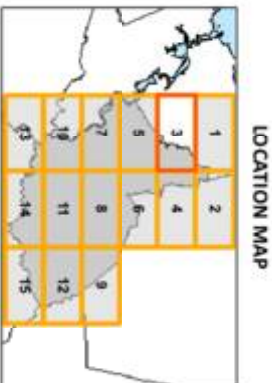
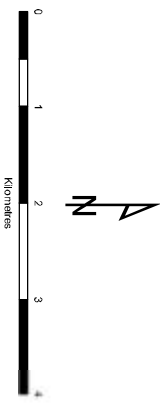
LAUNCESTON INTERIM PLANNING SCHEME 2015 - BUSHFIRE-PRONE AREAS OVERLAY



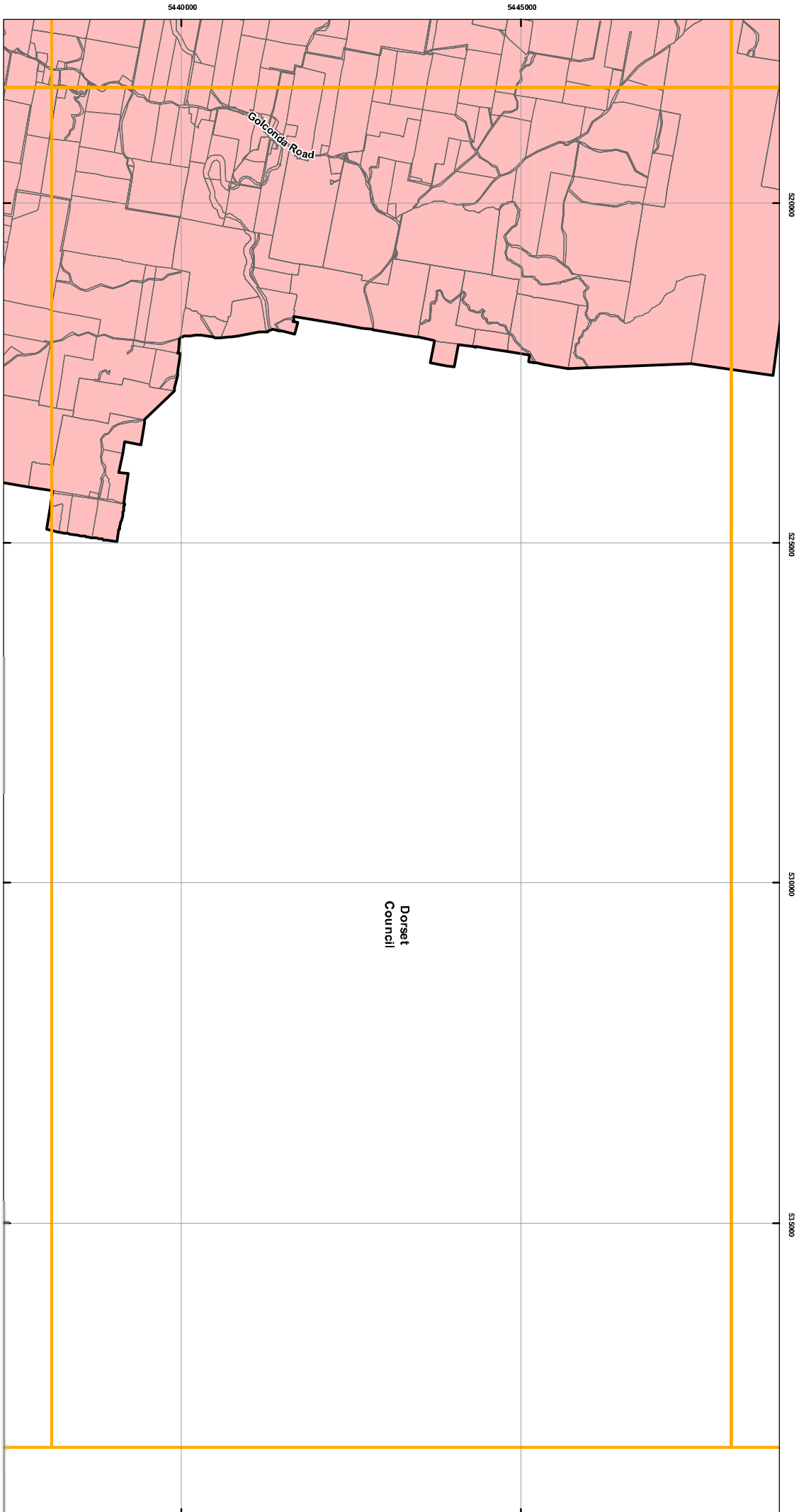
Document Set ID: 3967792
Version: 2, Version Date: 14/01/2019

Map Key




- Launceston LGA
- Parcels
- Bushfire-Prone Areas

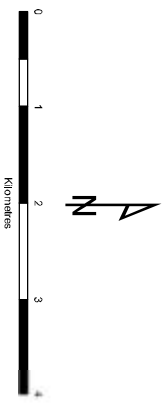


LAUNCESTON INTERIM PLANNING SCHEME 2015 - BUSHFIRE-PRONE AREAS OVERLAY

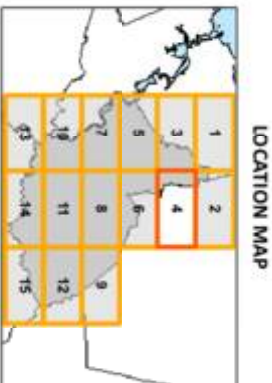


Map Key

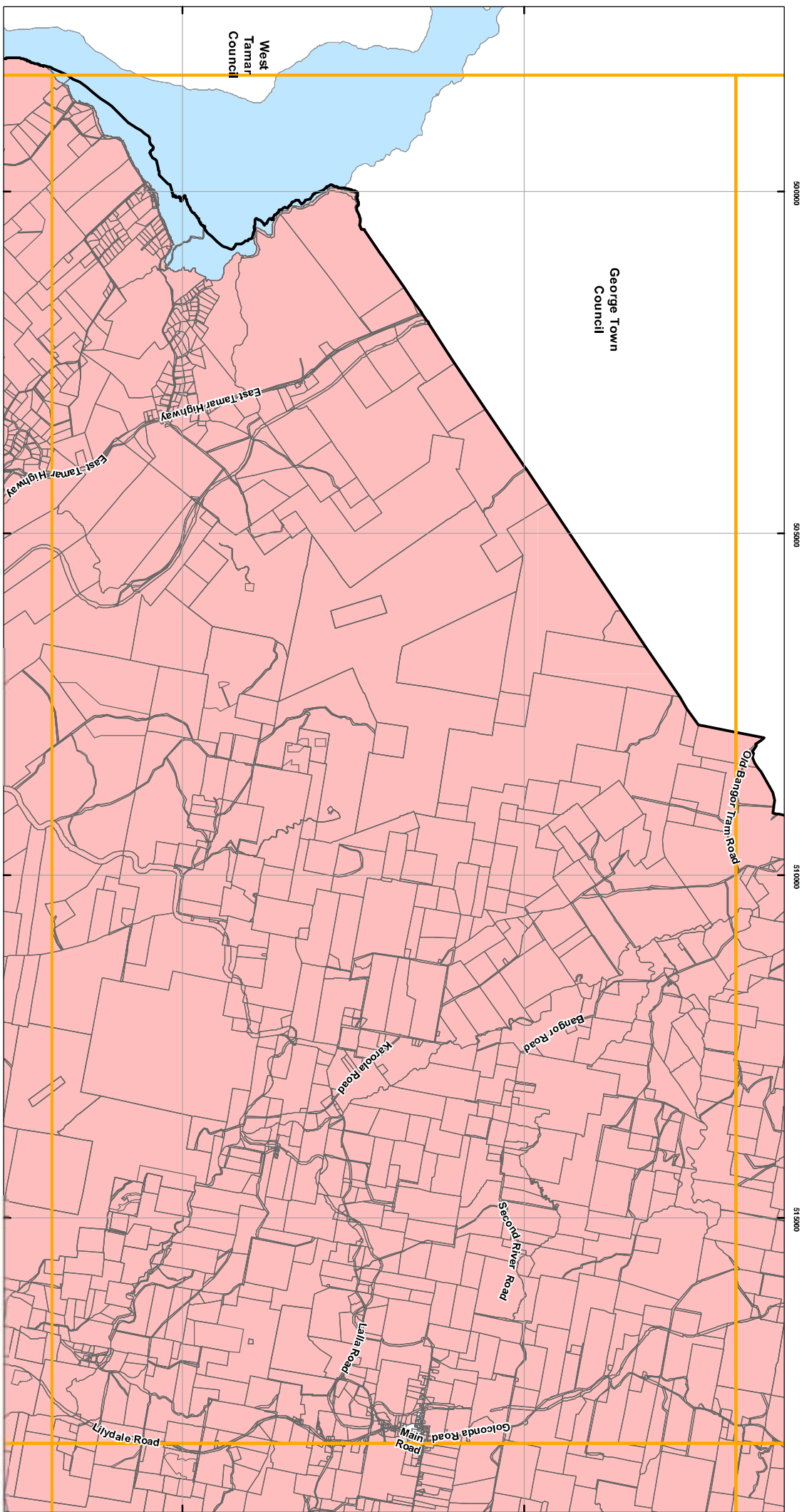
-  Launceston LGA
-  Parcels
-  Bushfire-Prone Areas



Coordinate System: GDA 94 MGA Zone 55
Zoning data from Launceston City Council
Topographic data from the LIST © State of Tasmania

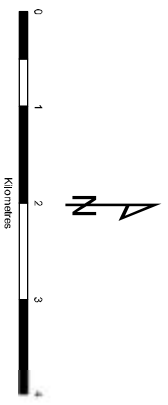


LAUNCESTON INTERIM PLANNING SCHEME 2015 - BUSHFIRE-PRONE AREAS OVERLAY

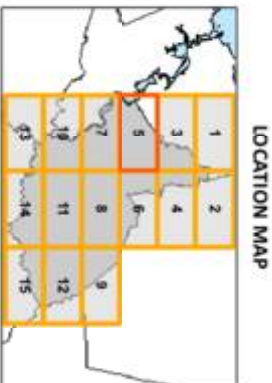


Map Key

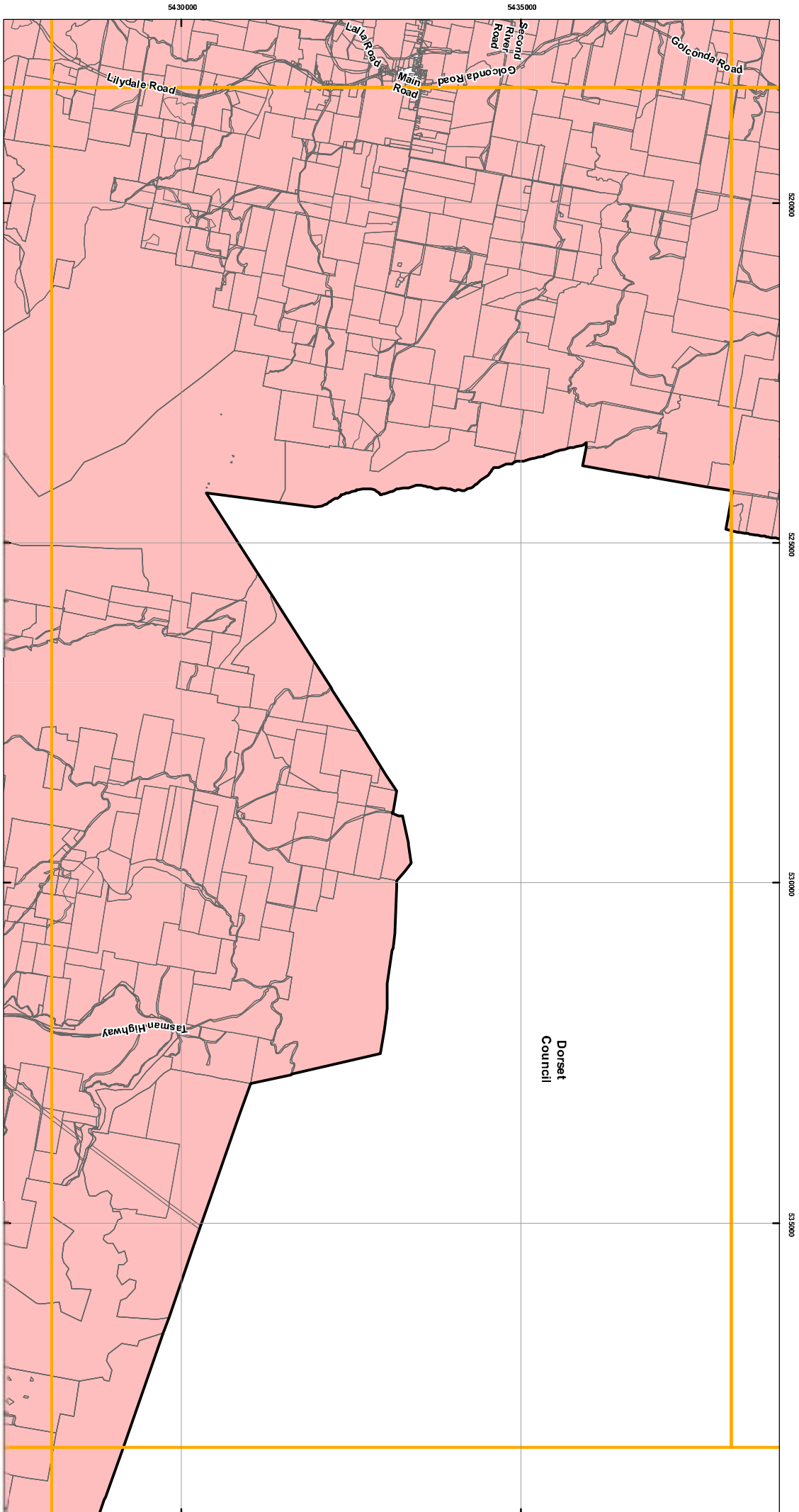
- Launceston LGA
- Parcels
- Bushfire-Prone Areas



Coordinate System: GDA 94 MGA Zone 55
 Zoning data from Launceston City Council
 Topographic data from the LIST © State of Tasmania






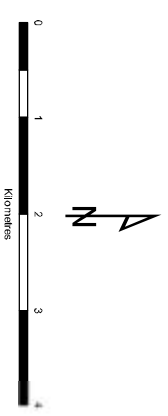
LAUNCESTON INTERIM PLANNING SCHEME 2015 - BUSHFIRE-PRONE AREAS OVERLAY



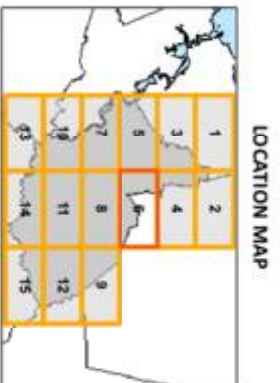
Dorset Council

Map Key

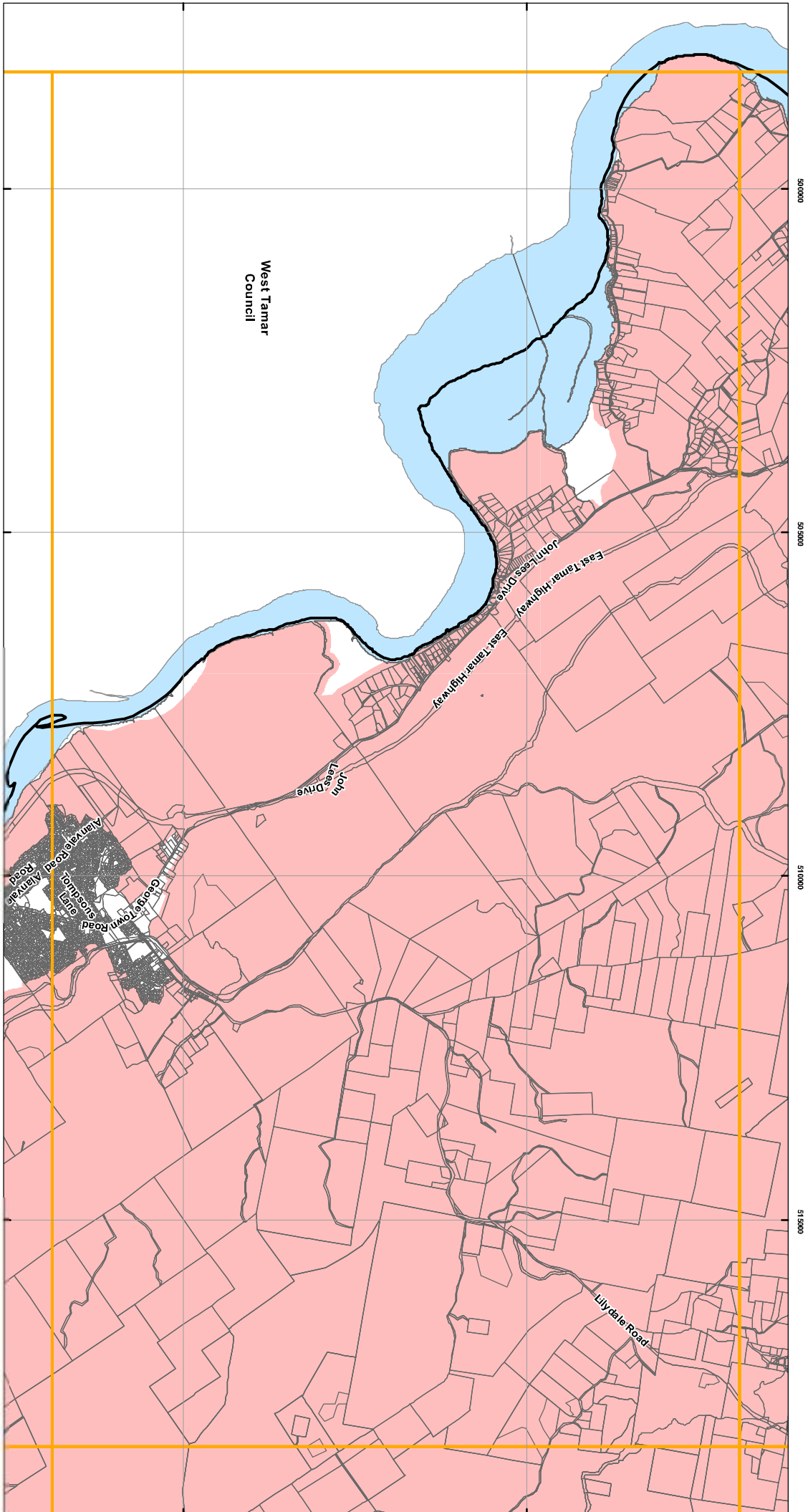
-  Launceston LGA
-  Parcels
-  Bushfire-Prone Areas



Coordinate System: GDA 94 MGA Zone 55
 Zoning data from Launceston City Council
 Topographic data from the LIST © State of Tasmania






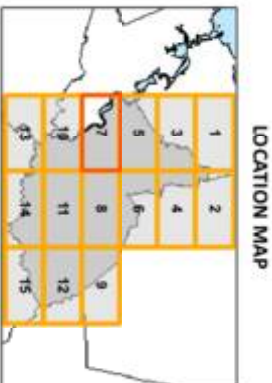
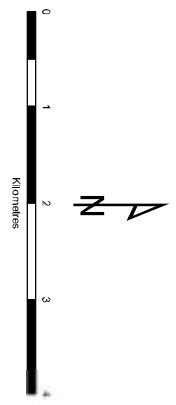
LAUNCESTON INTERIM PLANNING SCHEME 2015 - BUSHFIRE-PRONE AREAS OVERLAY



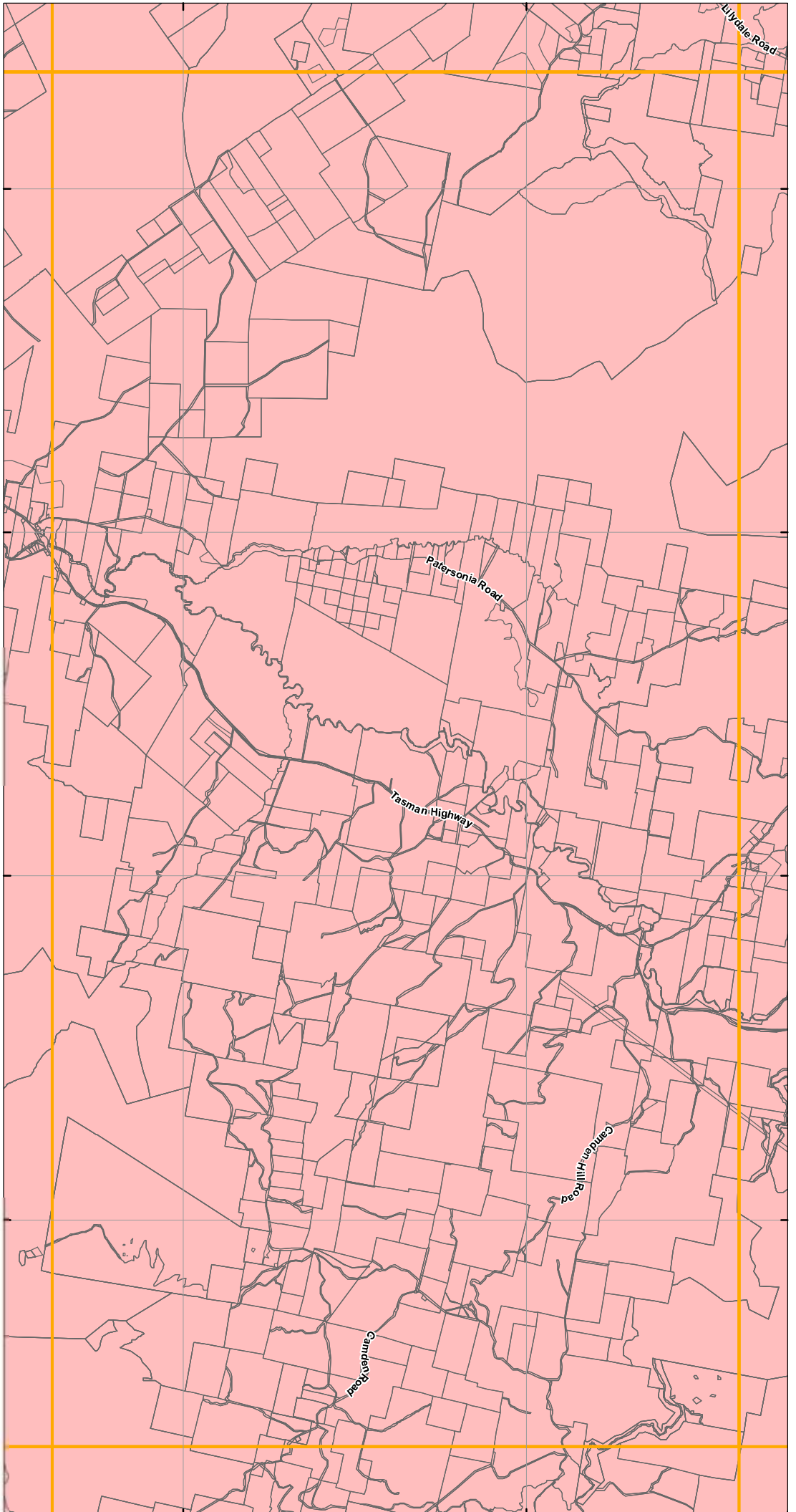
West Tamar Council

Map Key

-  Launceston LGA
-  Parcels
-  Bushfire-Prone Areas

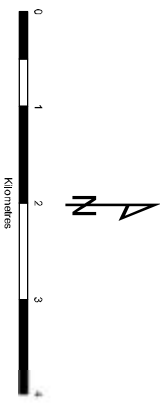


LAUNCESTON INTERIM PLANNING SCHEME 2015 - BUSHFIRE-PRONE AREAS OVERLAY

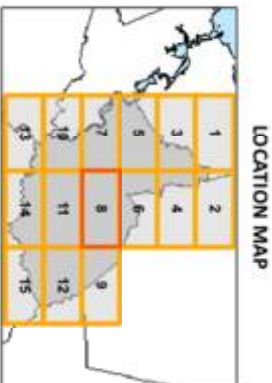


Map Key

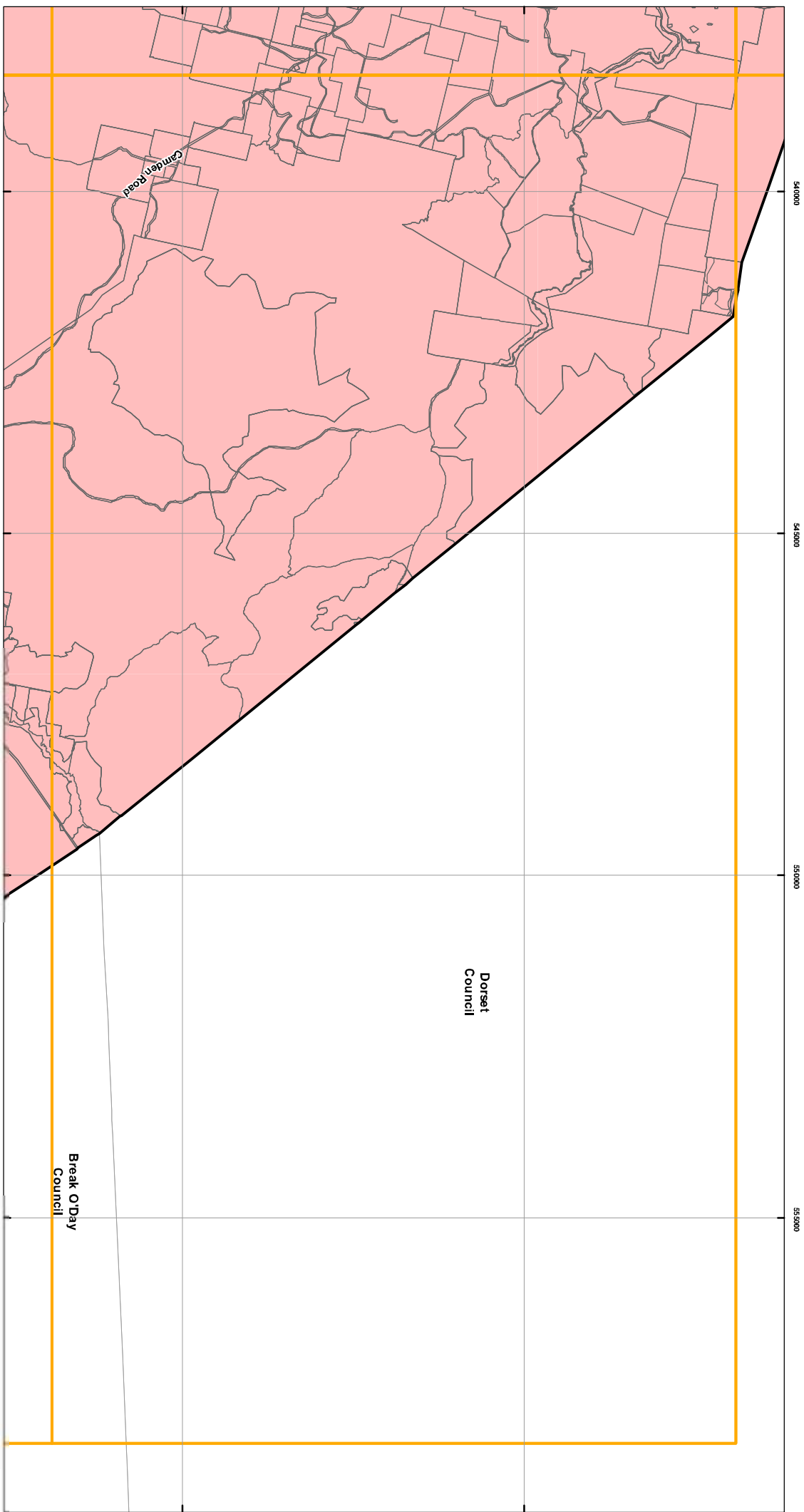
- Launceston LGA
- Parcels
- Bushfire-Prone Areas






Coordinate System: GDA 94 MGA Zone 55
 Zoning data from Launceston City Council
 Topographic data from the LIST © State of Tasmania

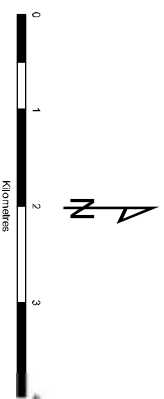


LAUNCESTON INTERIM PLANNING SCHEME 2015 - BUSHFIRE-PRONE AREAS OVERLAY



Map Key

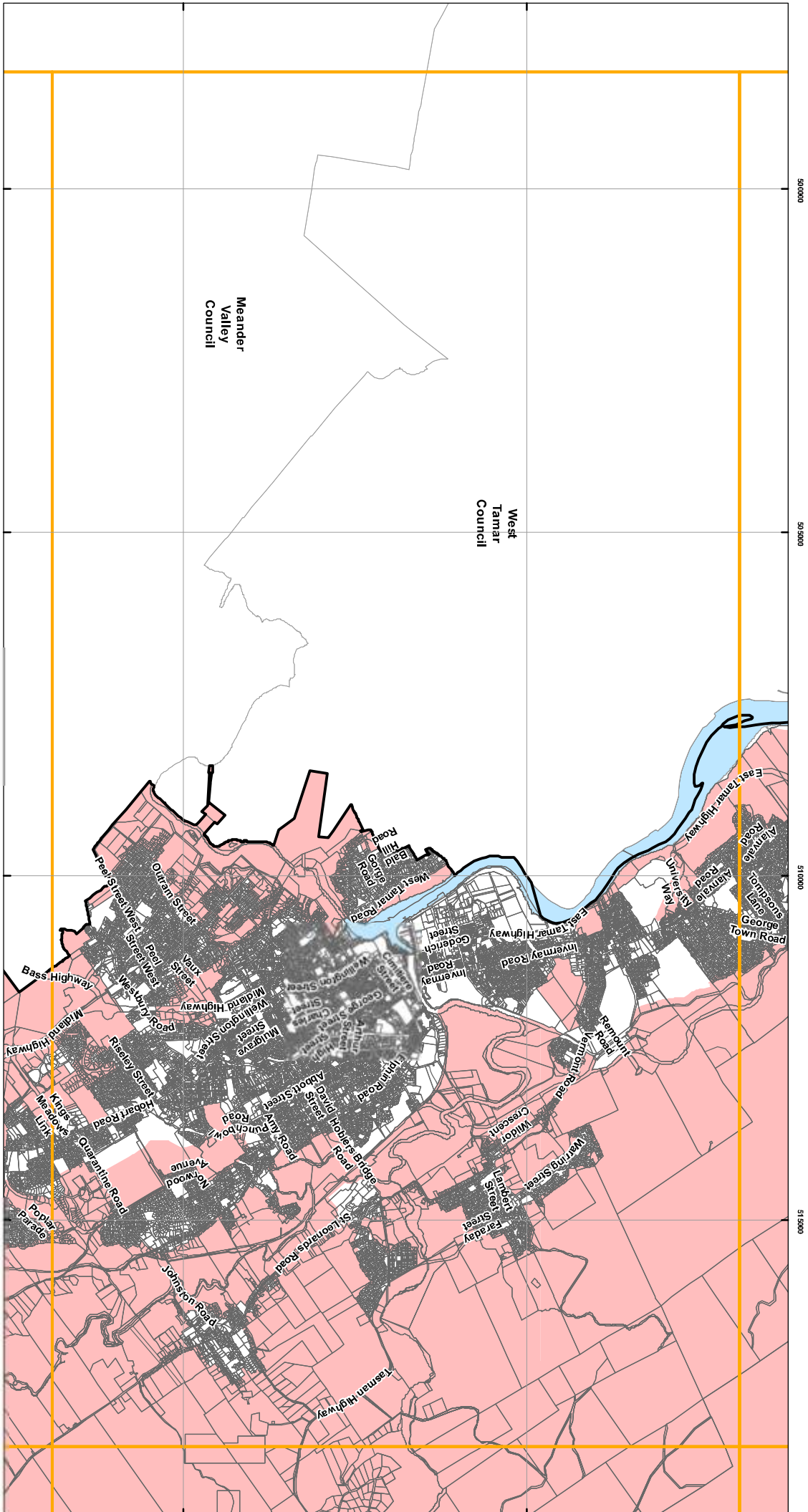
-  Launceston LGA
-  Parcels
-  Bushfire-Prone Areas



Coordinate System: GDA 94 MGA Zone 55
Zoning data from Launceston City Council
Topographic data from the LIST © State of Tasmania

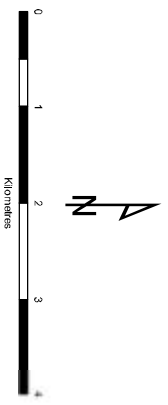


LAUNCESTON INTERIM PLANNING SCHEME 2015 - BUSHFIRE-PRONE AREAS OVERLAY

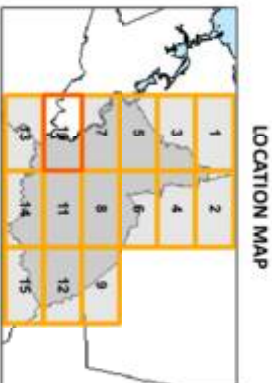


Map Key

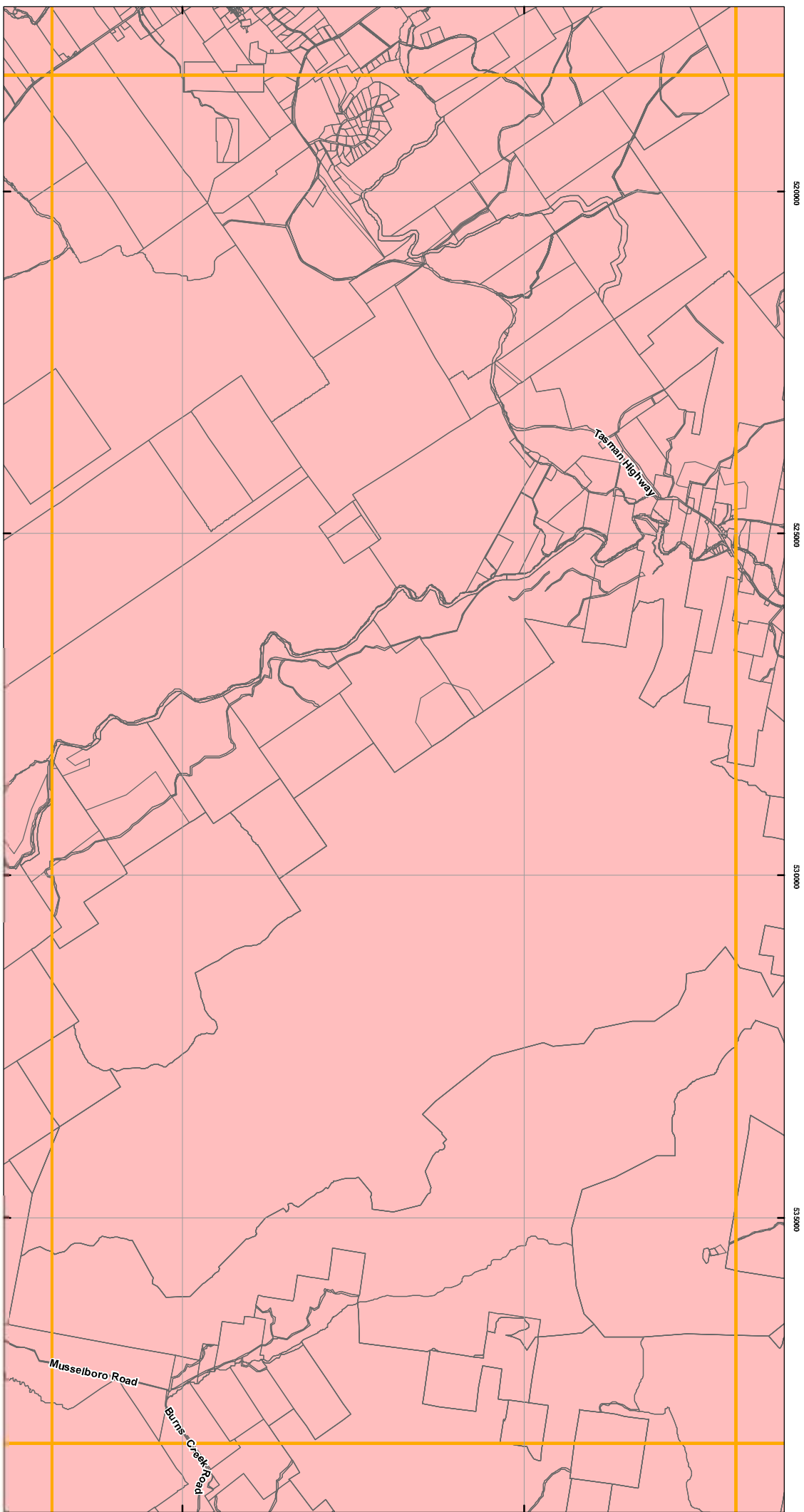
- Launceston LGA
- Parcels
- Bushfire-Prone Areas



Coordinate System: GDA 94 MGA Zone 55
 Zoning data from Launceston City Council
 Topographic data from the LIST © State of Tasmania

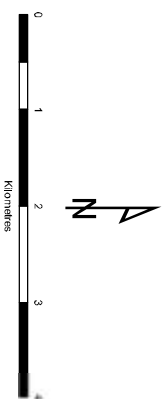


LAUNCESTON INTERIM PLANNING SCHEME 2015 - BUSHFIRE-PRONE AREAS OVERLAY



Map Key

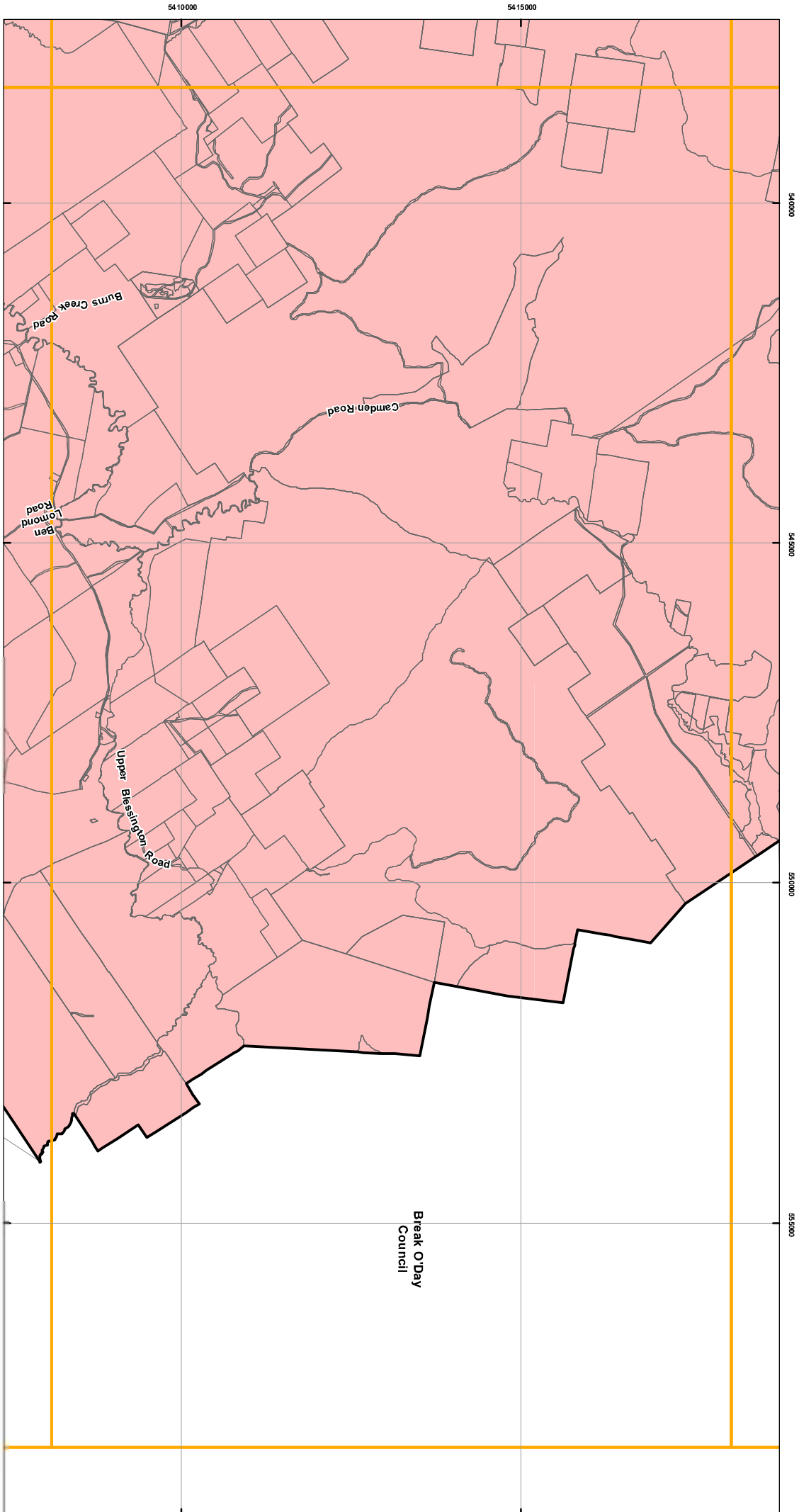
- Launceston LGA
- Parcels
- Bushfire-Prone Areas



Coordinate System: GDA 94 MGA Zone 55
Zoning data from Launceston City Council
Topographic data from the LIST © State of Tasmania

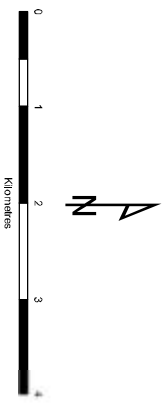


LAUNCESTON INTERIM PLANNING SCHEME 2015 - BUSHFIRE-PRONE AREAS OVERLAY

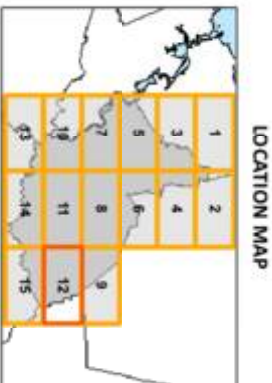


Map Key

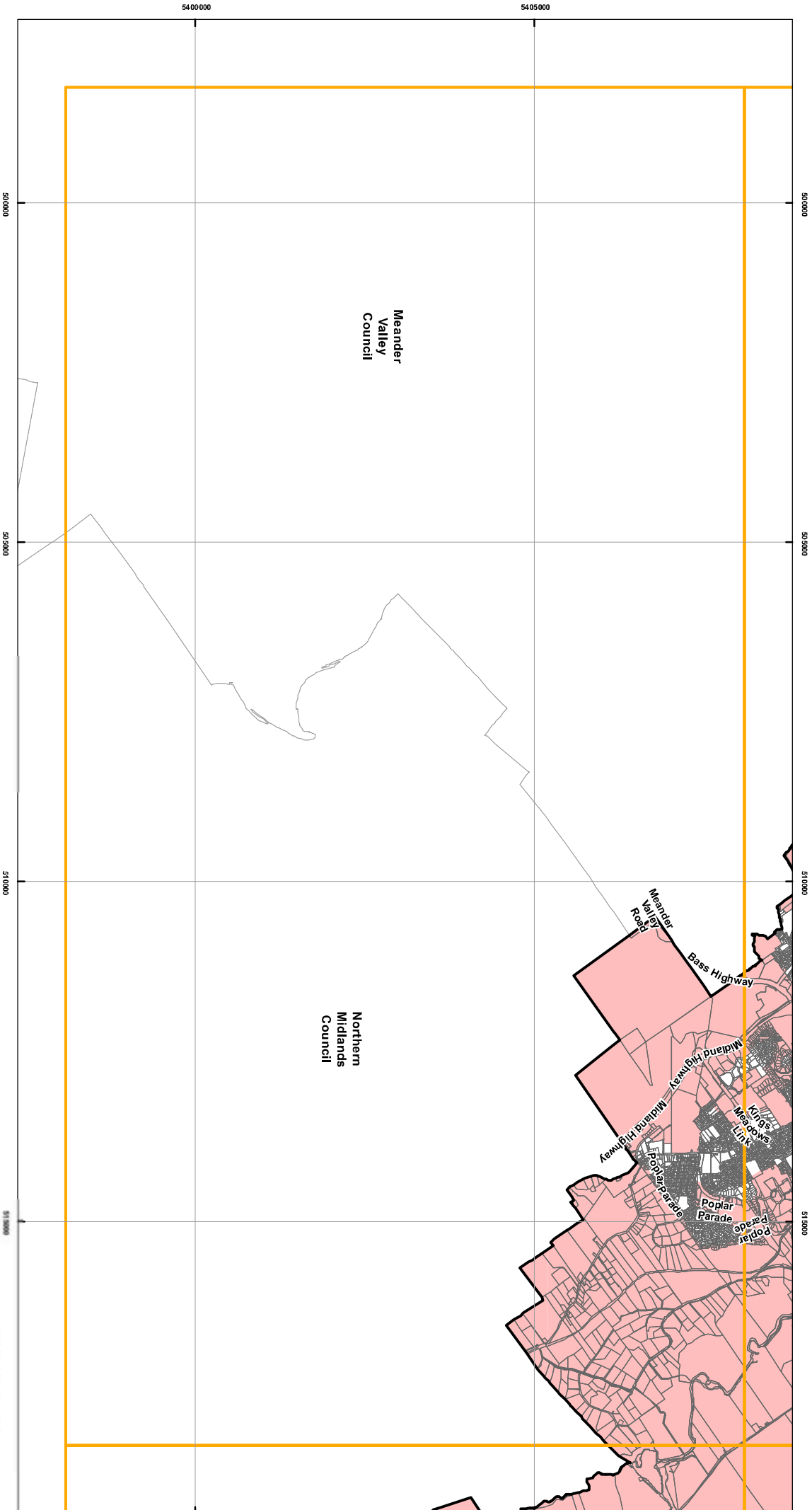
- Launceston LGA
- Parcels
- Bushfire-Prone Areas



Coordinate System: GDA 94 MGA Zone 55
 Zoning data from Launceston City Council
 Topographic data from the LIST © State of Tasmania

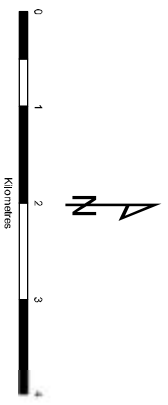


LAUNCESTON INTERIM PLANNING SCHEME 2015 - BUSHFIRE-PRONE AREAS OVERLAY

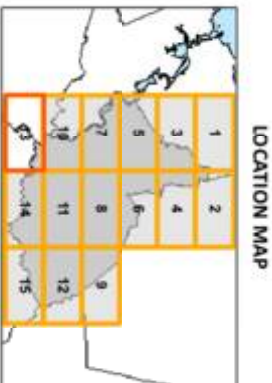


Map Key

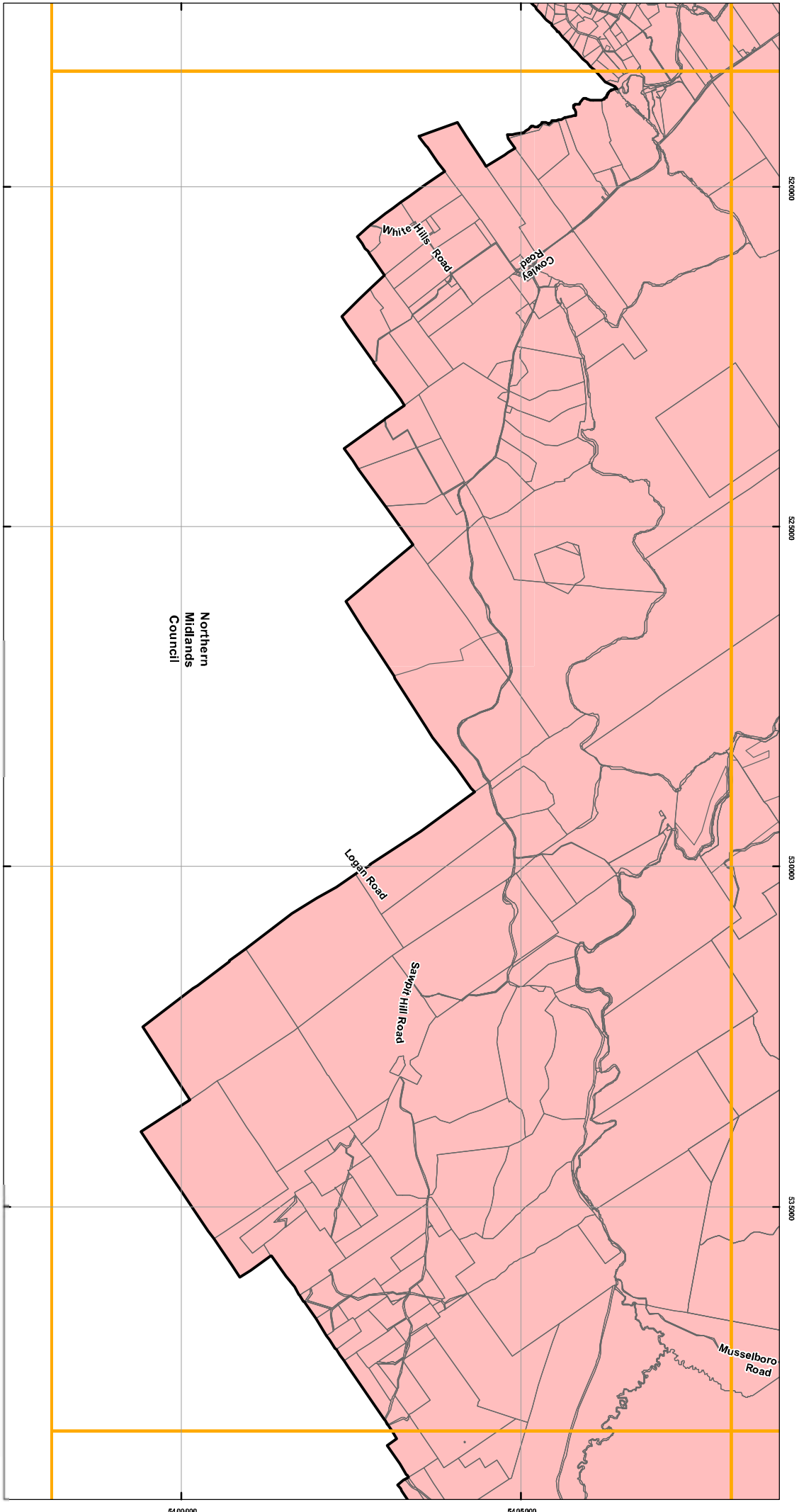
- Launceston LGA
- Parcels
- Bushfire-Prone Areas



Coordinate System: GDA 94 MGA Zone 55
Zoning data from Launceston City Council
Topographic data from the LIST © State of Tasmania






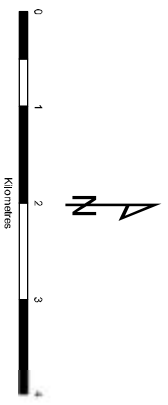
LAUNCESTON INTERIM PLANNING SCHEME 2015 - BUSHFIRE-PRONE AREAS OVERLAY



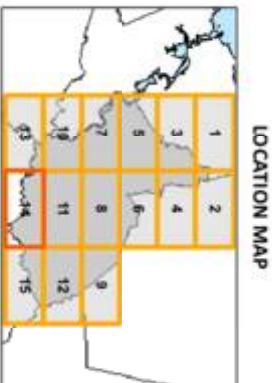
Northern
Midlands
Council

Map Key

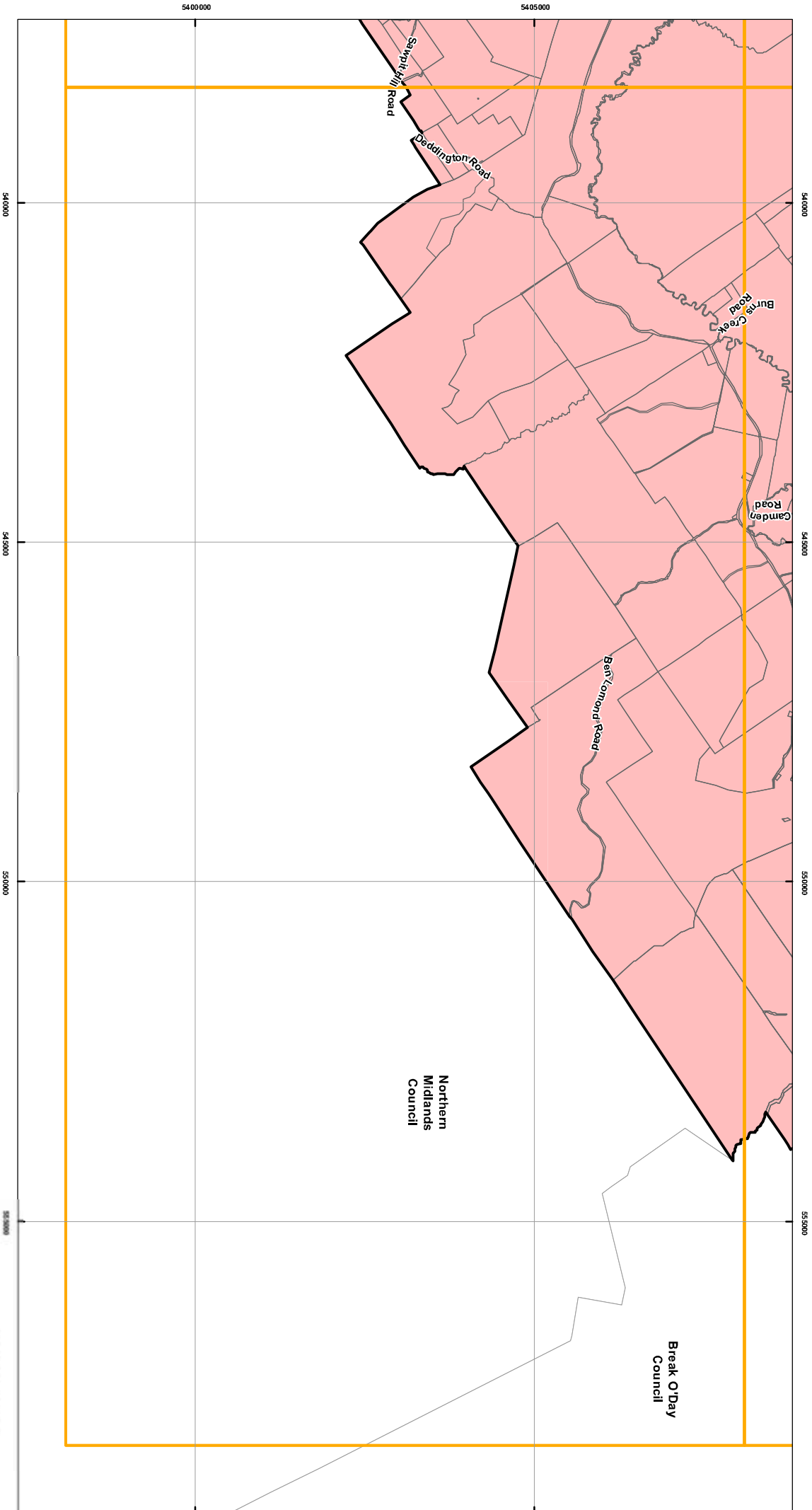
-  Launceston LGA
-  Parcels
-  Bushfire-Prone Areas



Coordinate System: GDA 94 MGA Zone 55
Zoning data from Launceston City Council
Topographic data from the LIST © State of Tasmania

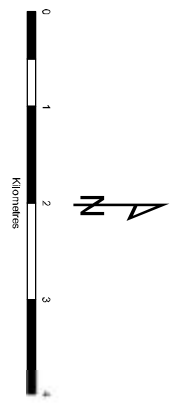


LAUNCESTON INTERIM PLANNING SCHEME 2015 - BUSHFIRE-PRONE AREAS OVERLAY

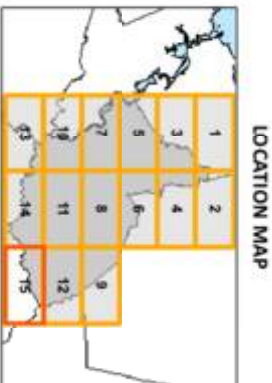


Map Key

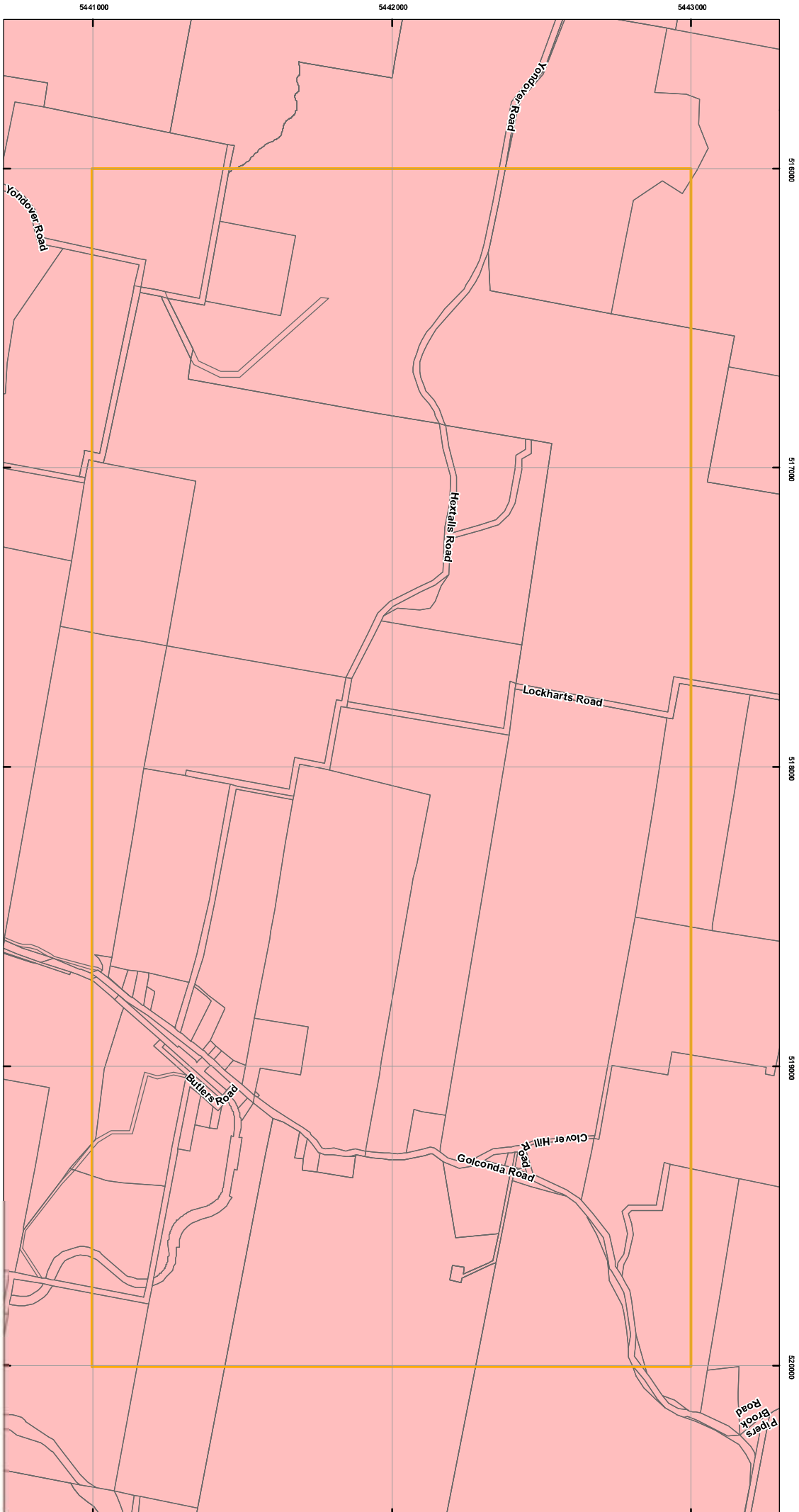
- Launceston LGA
- Parcels
- Bushfire-Prone Areas






Coordinate System: GDA 94 MGA Zone 55
Zoning data from Launceston City Council
Topographic data from the LIST © State of Tasmania

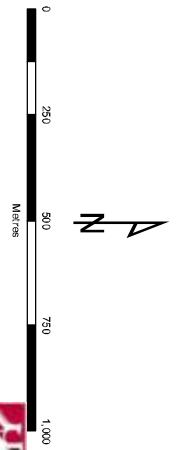


LAUNCESTON INTERIM PLANNING SCHEME 2015 - BUSHFIRE-PRONE AREAS OVERLAY



Map Key

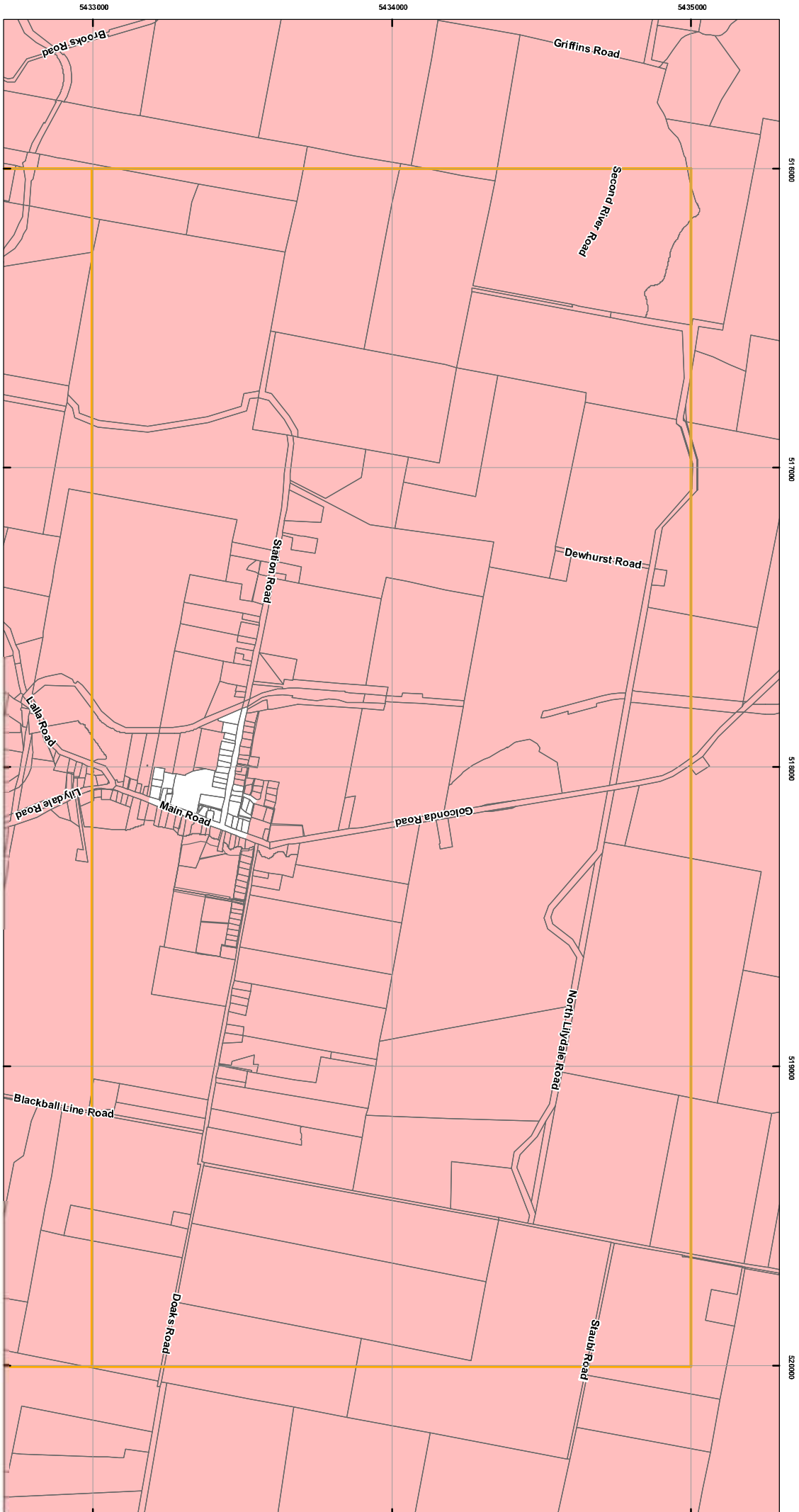
-  Launceston LGA
-  Parcels
-  Bushfire-Prone Areas






Coordinate System: GDA 94 MGA Zone 55
 Zoning data from Launceston City Council
 Topographic data from the LIST © State of Tasmania

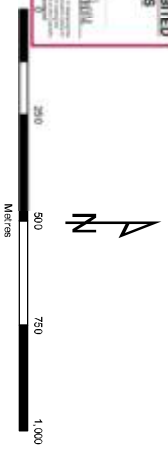


LAUNCESTON INTERIM PLANNING SCHEME 2015 - BUSHFIRE-PRONE AREAS OVERLAY



Map Key

-  **Launceston LGA**
-  **Parcels**
-  **Bushfire-Prone Areas**

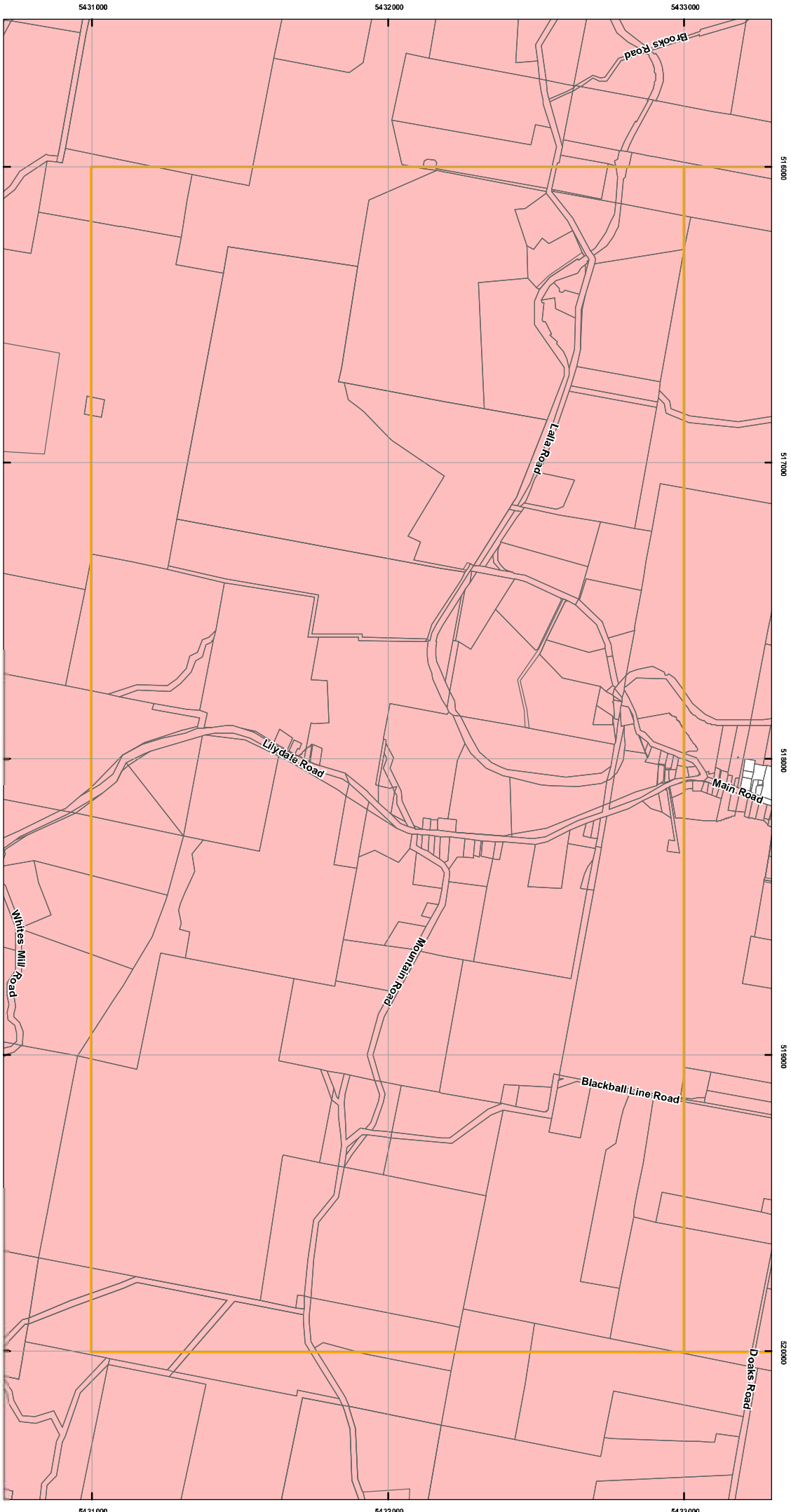


Coordinate System: GDA 94 MGA Zone 55
 Zoning data from Launceston City Council
 Topographic data from the LIST © State of Tasmania






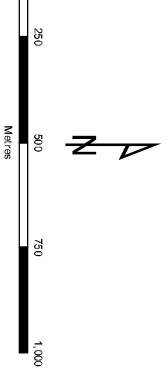
Map 17

LAUNCESTON INTERIM PLANNING SCHEME 2015 - BUSHFIRE-PRONE AREAS OVERLAY



Map Key

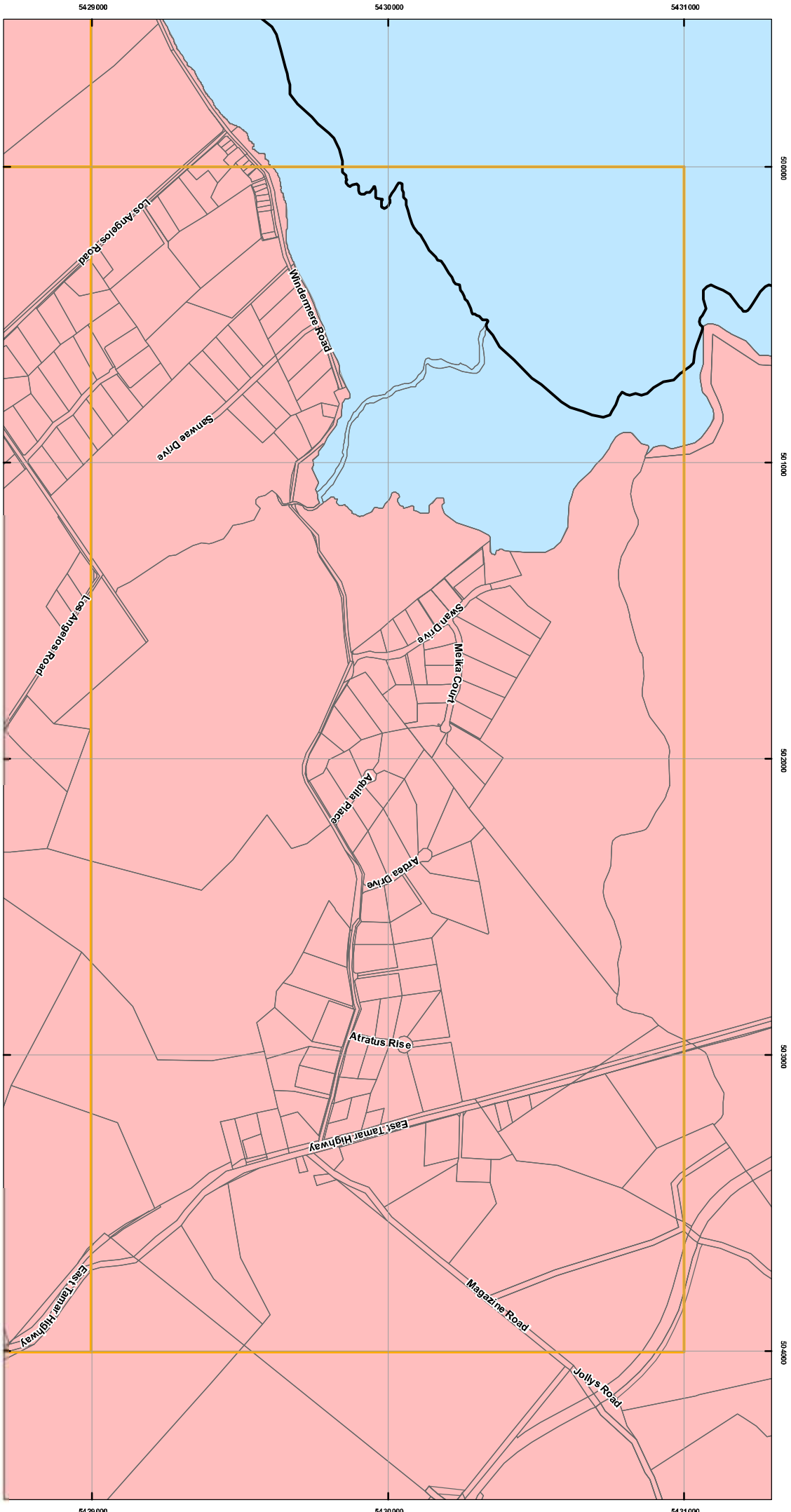
-  **Launceston LGA**
-  **Parcels**
-  **Bushfire-Prone Areas**






Coordinate System: GDA 94 MGA Zone 55
 Zoning data from Launceston City Council
 Topographic data from the LIST © State of Tasmania

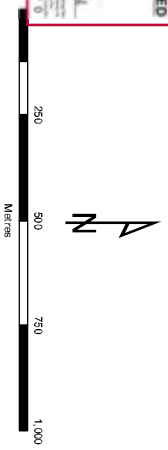


LAUNCESTON INTERIM PLANNING SCHEME 2015 - BUSHFIRE-PRONE AREAS OVERLAY

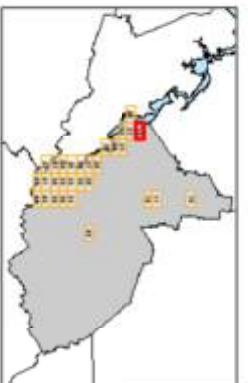


Map Key

-  Launceston LGA
-  Parcels
-  Bushfire-Prone Areas

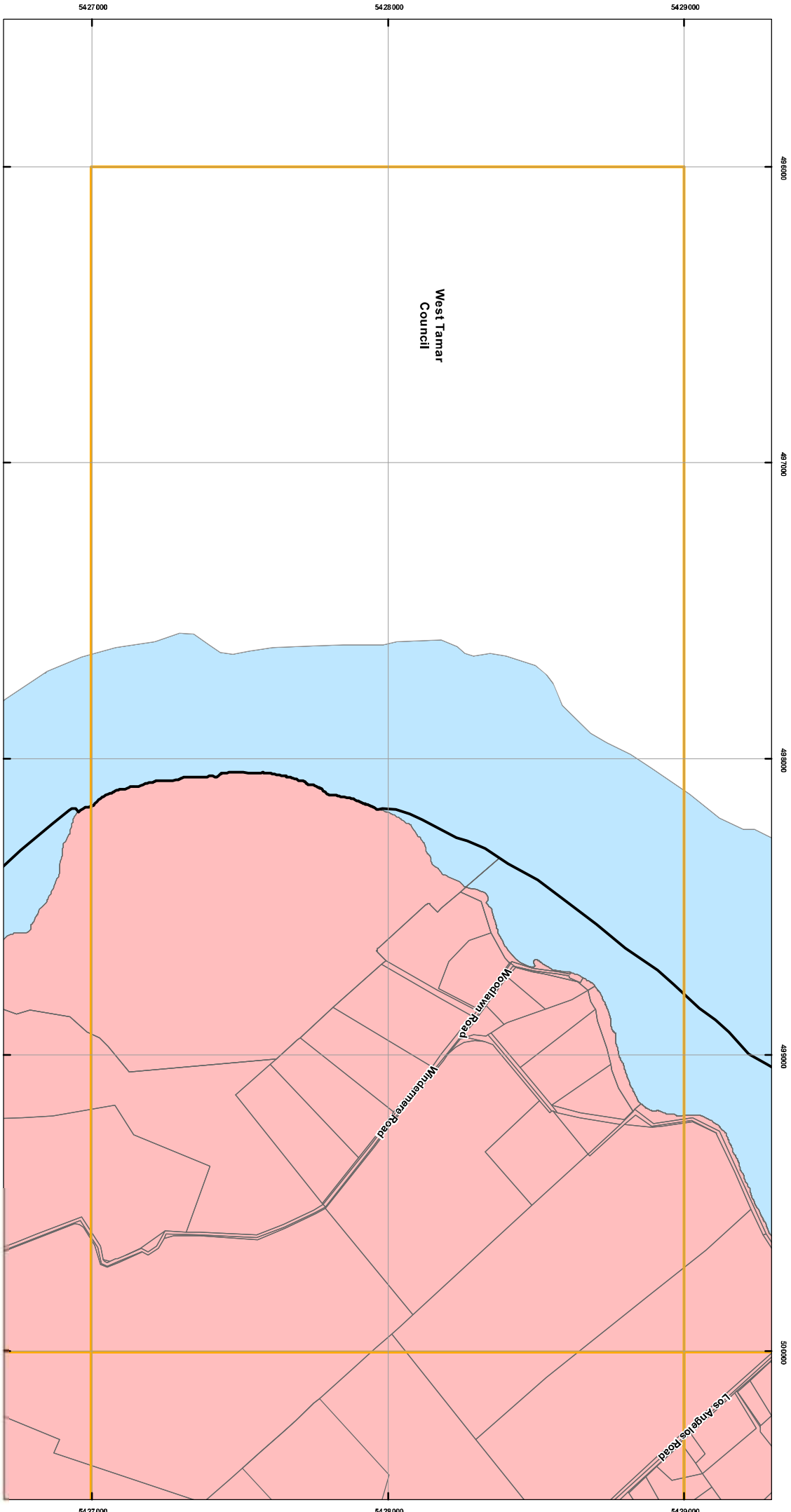


Coordinate System: GDA 94 MGA Zone 55
 Zoning data from Launceston City Council
 Topographic data from the LIST © State of Tasmania






Map 19

LAUNCESTON INTERIM PLANNING SCHEME 2015 - BUSHFIRE-PRONE AREAS OVERLAY




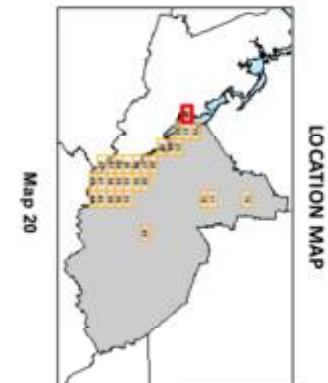
Map Key

-  Launceston LGA
-  Parcels
-  Bushfire-Prone Areas

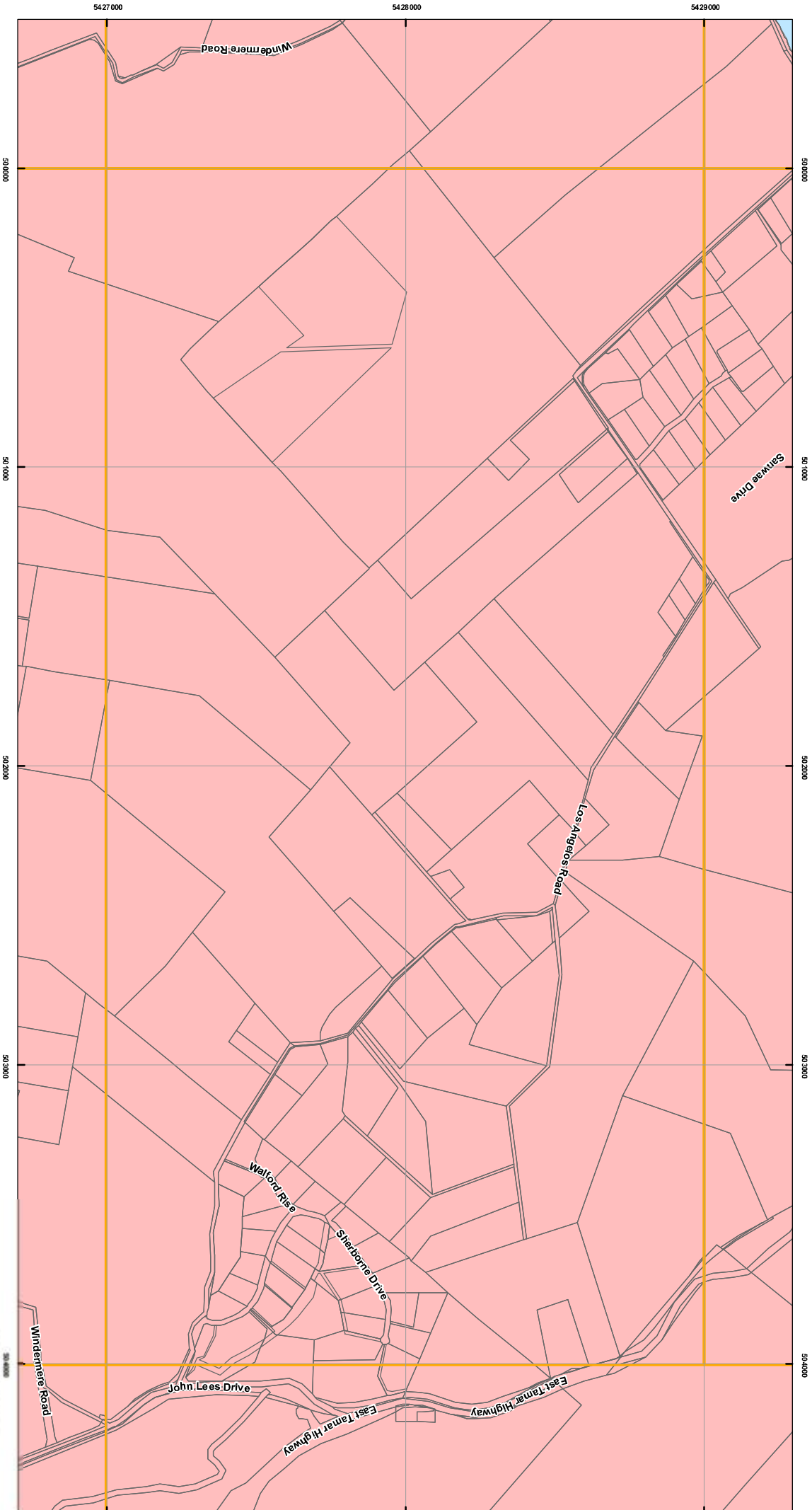
PLANNING EXHIBITED DOCUMENTS
 SP/17/18
 06/01/2019

Coordinate System: GDA 94 MGA Zone 55
 Zoning data from Launceston City Council
 Topographic data from the LIST © State of Tasmania




0 250 500 750 1,000 METRES


LAUNCESTON INTERIM PLANNING SCHEME 2015 - BUSHFIRE-PRONE AREAS OVERLAY




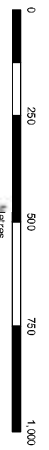
Map Key

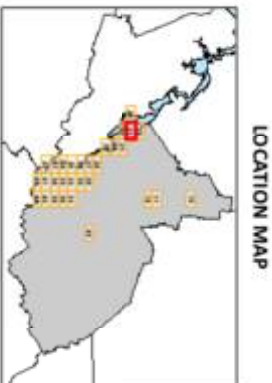
-  Bushfire-Prone Areas
-  Launceston LGA
-  Parcels

PLANNING EXHIBITED DOCUMENTS

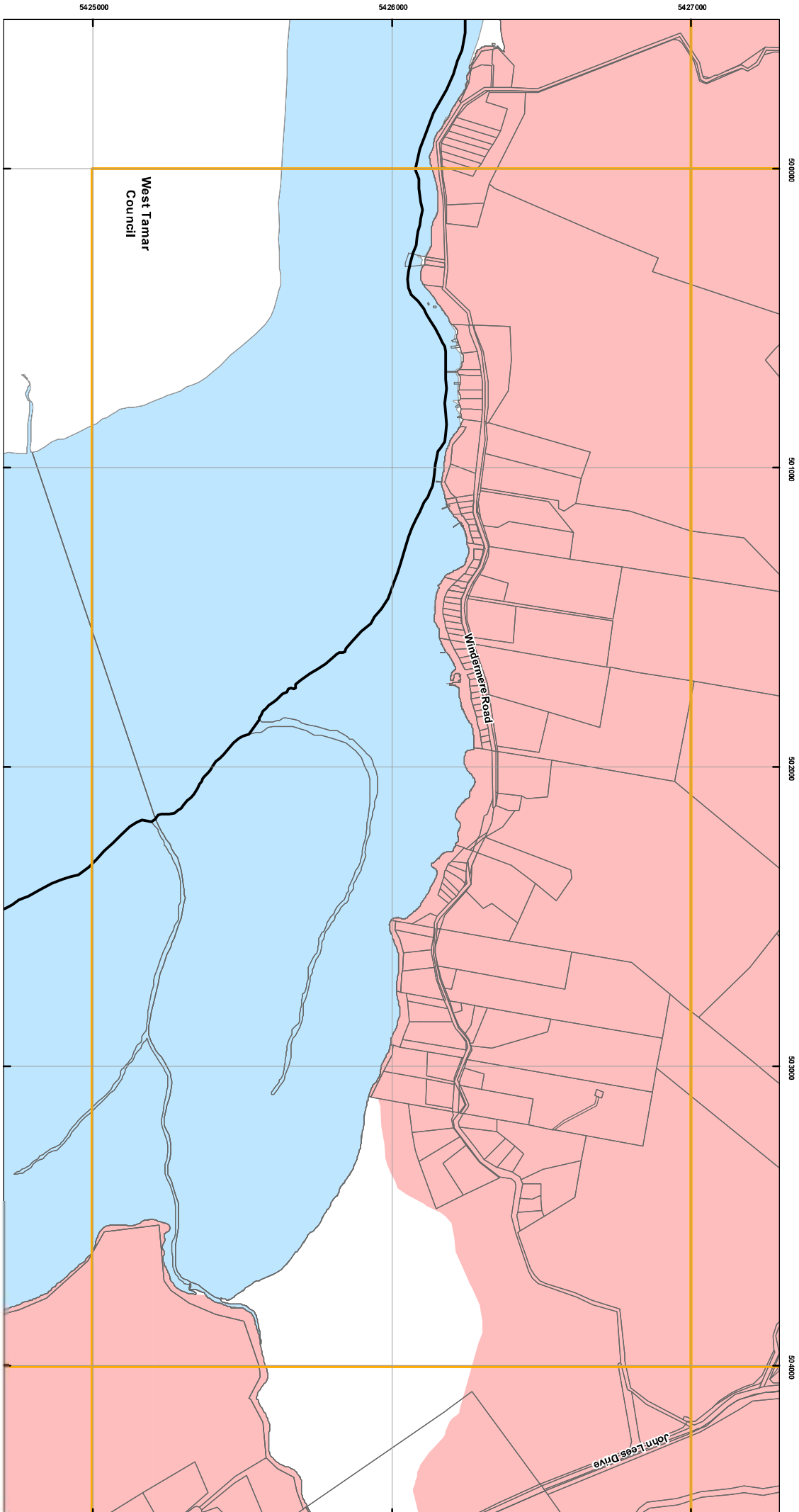
No. 16
 5/2015
 06/01/2015


Coordinate System: GDA 94 MGA Zone 55
 Zoning data from Launceston City Council
 Topographic data from the LIST © State of Tasmania



LAUNCESTON INTERIM PLANNING SCHEME 2015 - BUSHFIRE-PRONE AREAS OVERLAY



Map Key

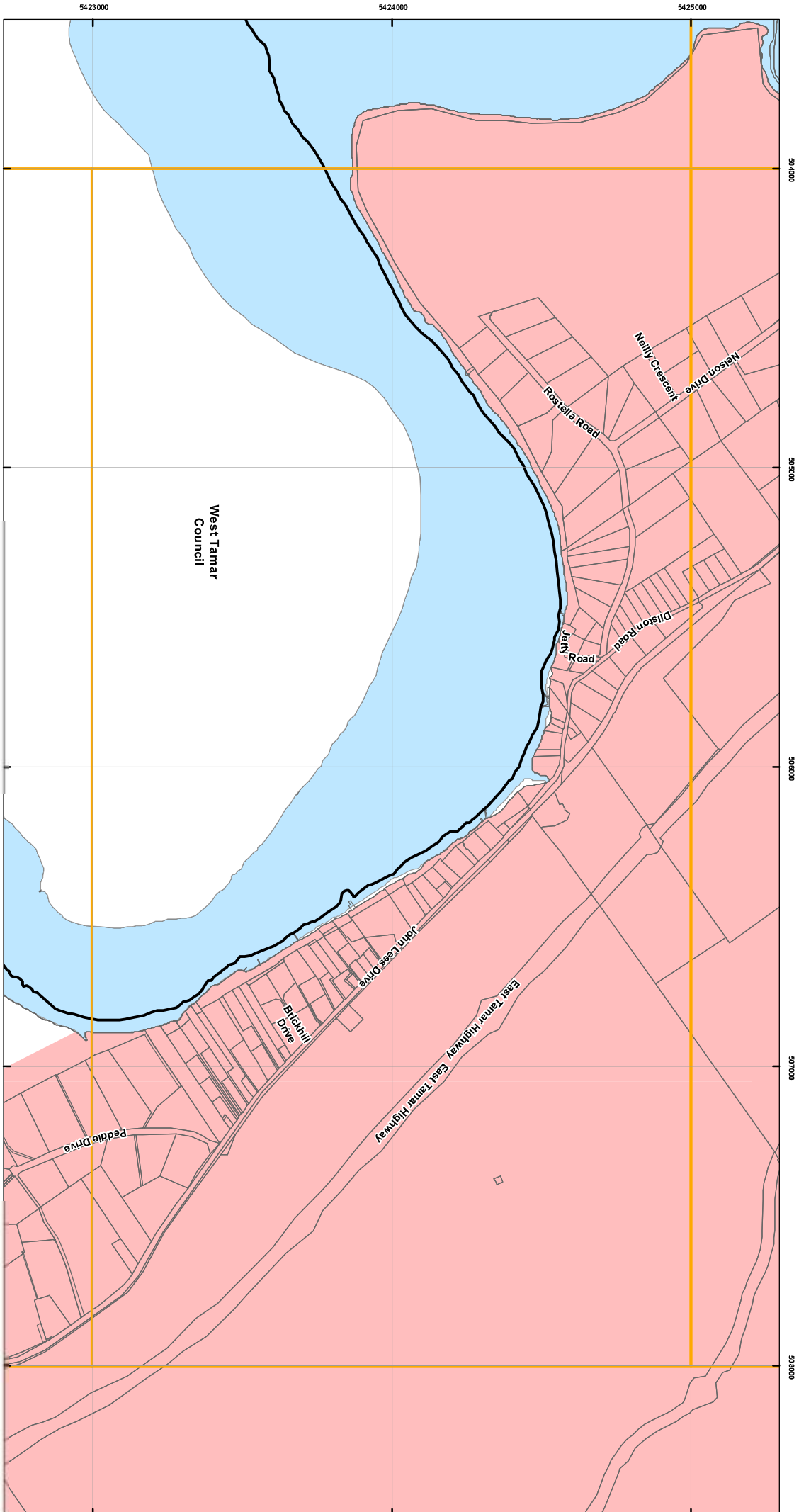
- Launceston LGA
- Parcels
- Bushfire-Prone Areas






Coordinate System: GDA 94 MGA Zone 55
Zoning data from Launceston City Council
Topographic data from the LIST © State of Tasmania

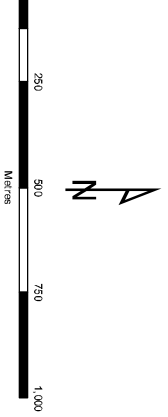


LAUNCESTON INTERIM PLANNING SCHEME 2015 - BUSHFIRE-PRONE AREAS OVERLAY

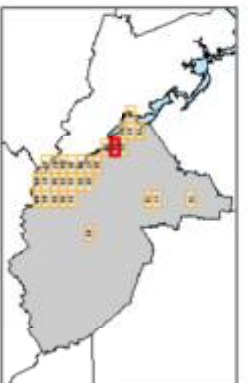


Map Key

-  **Launceston LGA**
-  **Parcels**
-  **Bushfire-Prone Areas**

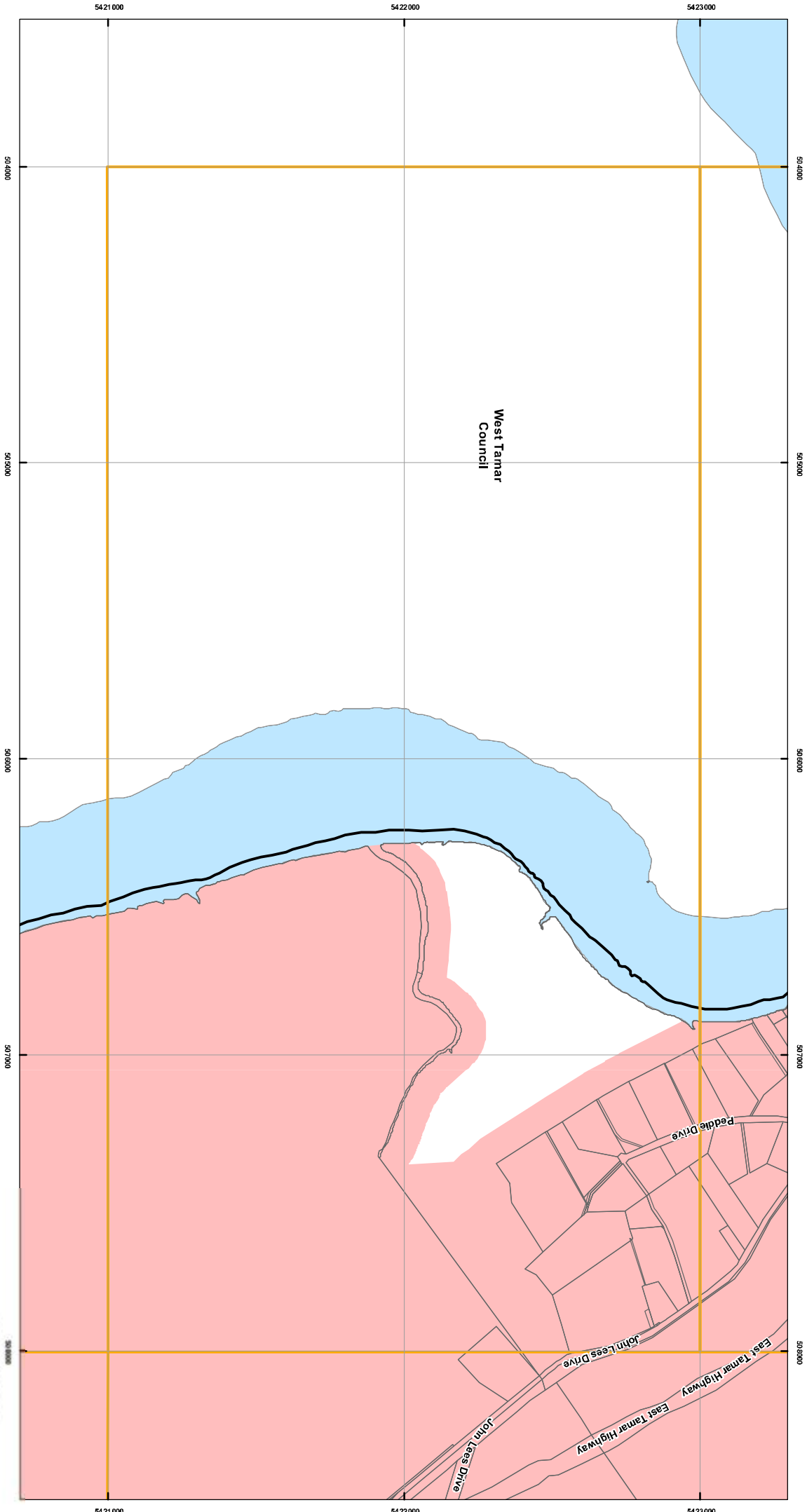


Coordinate System: GDA 94 MGA Zone 55
 Zoning data from Launceston City Council
 Topographic data from the LIST © State of Tasmania






Map 24

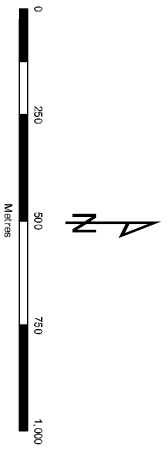
LAUNCESTON INTERIM PLANNING SCHEME 2015 - BUSHFIRE-PRONE AREAS OVERLAY



Map Key

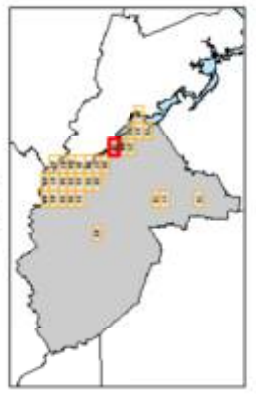
-  Launceston LGA
-  Parcels
-  Bushfire-Prone Areas

Document Set ID: 3967792
Version: 2, Version Date: 14/01/2019



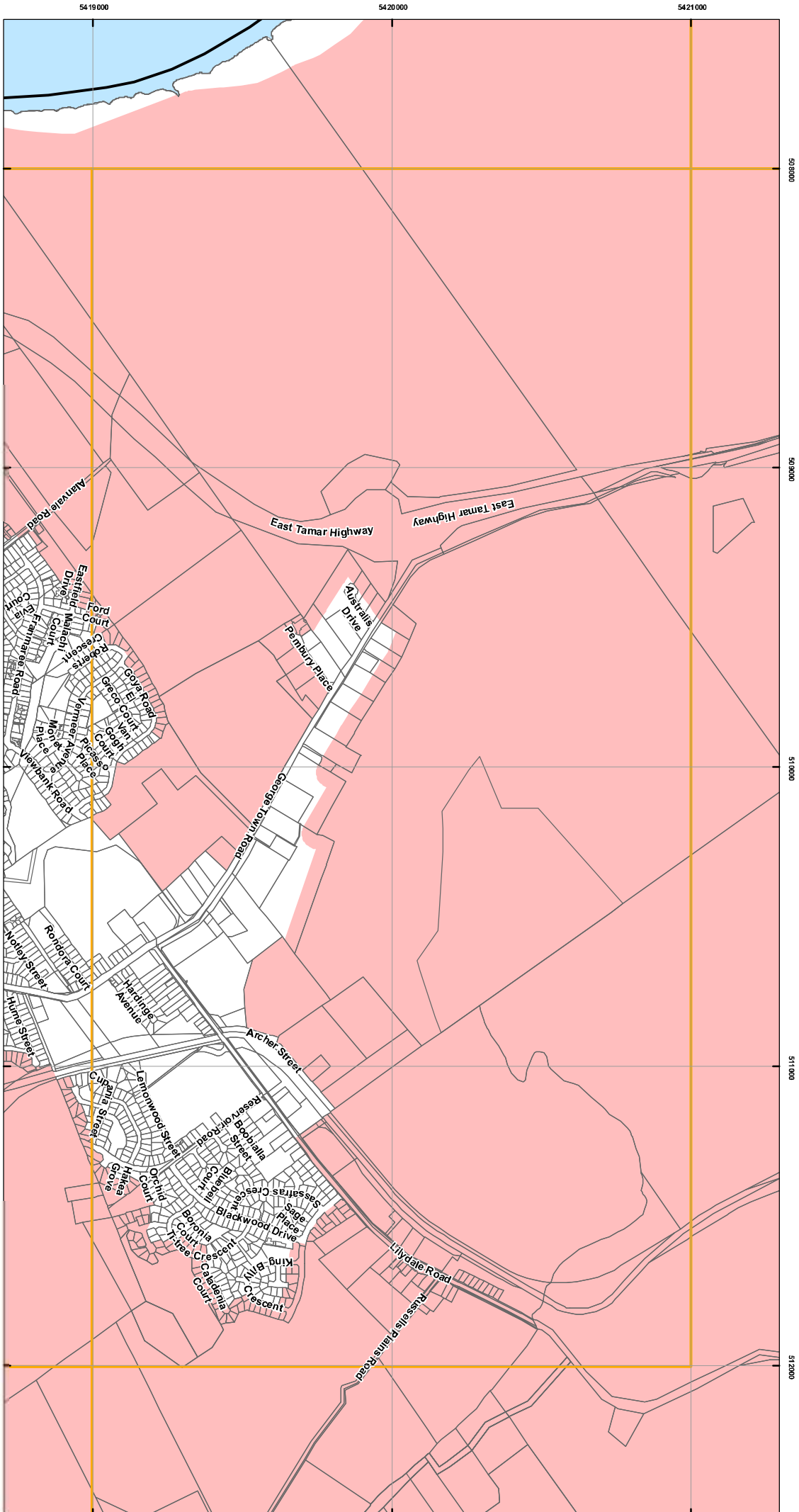
Coordinate System: GDA 94 MGA Zone 55
Zoning data from Launceston City Council
Topographic data from the LIST © State of Tasmania

LOCATION MAP






Map 25

LAUNCESTON INTERIM PLANNING SCHEME 2015 - BUSHFIRE-PRONE AREAS OVERLAY

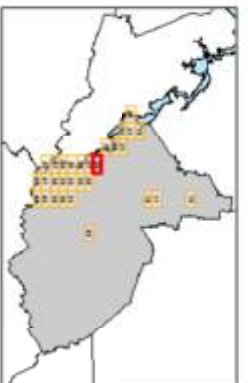


Map Key

-  Launceston LGA
-  Parcels
-  Bushfire-Prone Areas

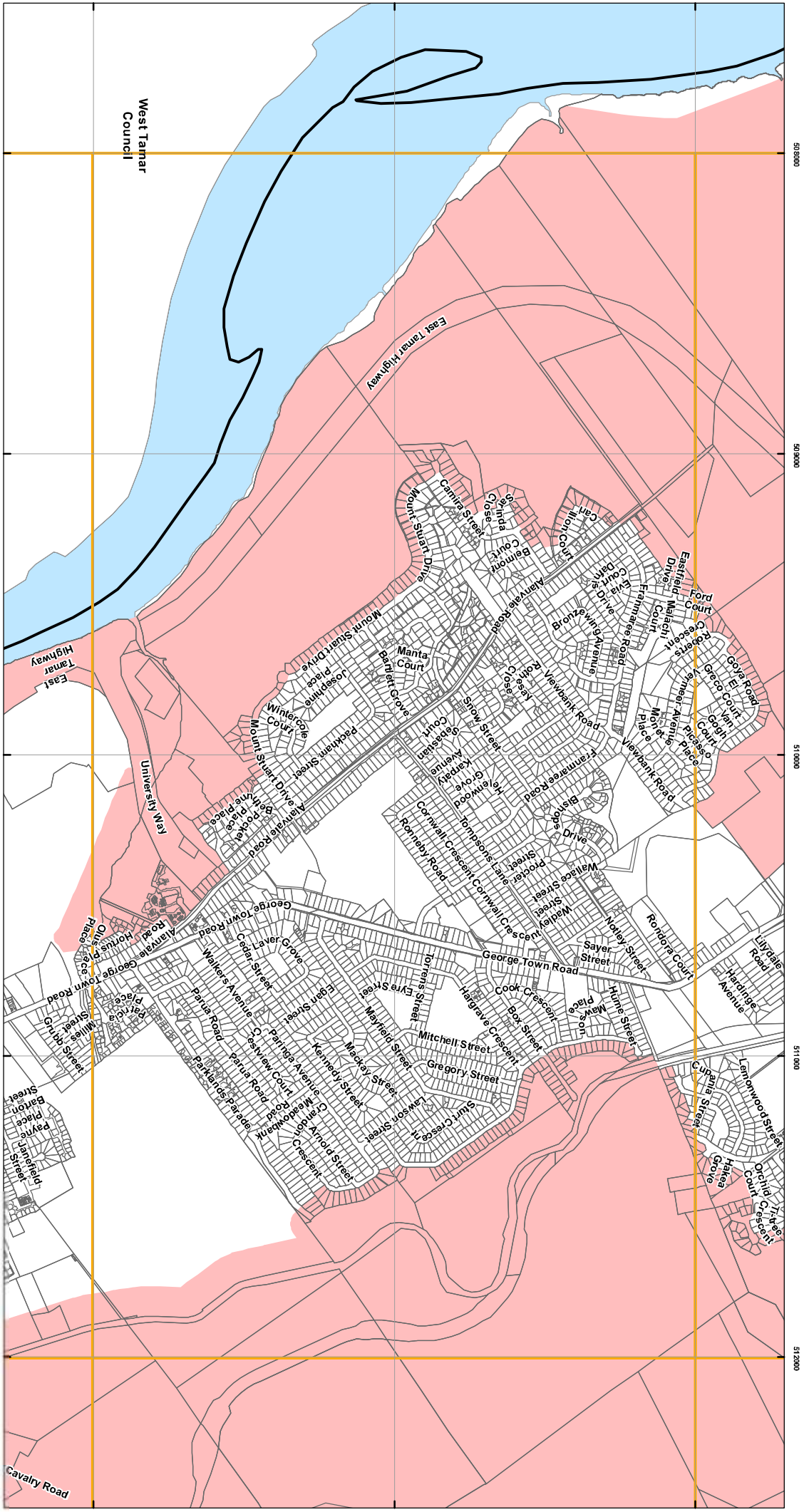


Coordinate System: GDA 94 MGA Zone 55
 Zoning data from Launceston City Council
 Topographic data from the LIST © State of Tasmania



Map 26

LAUNCESTON INTERIM PLANNING SCHEME 2015 - BUSHFIRE-PRONE AREAS OVERLAY

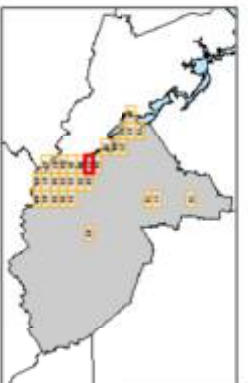


Map Key

- Launceston LGA
- Parcels
- Bushfire-Prone Areas



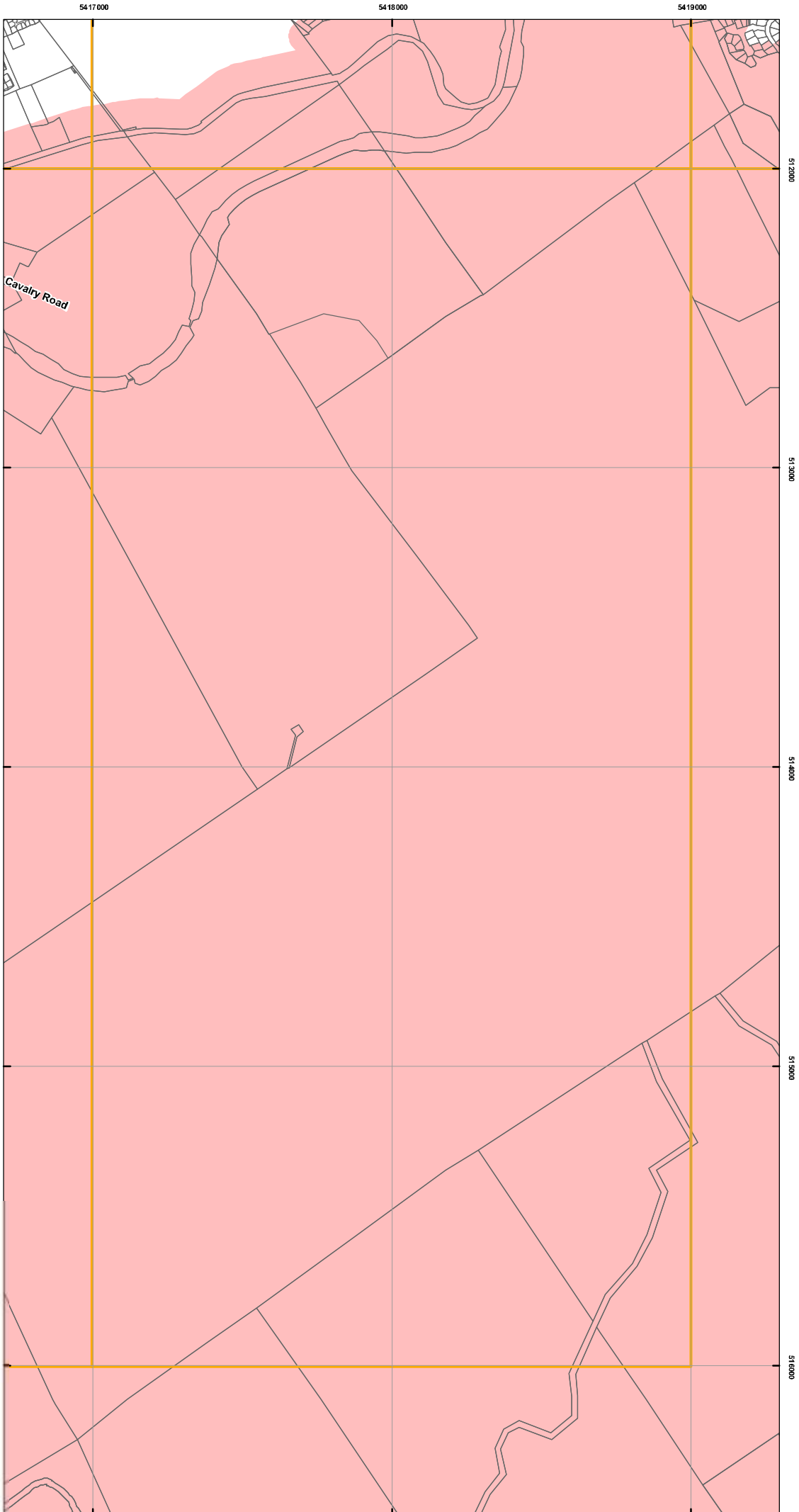
Coordinate System: GDA 94 MGA Zone 55
 Zoning data from Launceston City Council
 Topographic data from the LIST © State of Tasmania






LOCATION MAP


Map 27

LAUNCESTON INTERIM PLANNING SCHEME 2015 - BUSHFIRE-PRONE AREAS OVERLAY




Map Key

-  **Launceston LGA**
-  **Parcels**
-  **Bushfire-Prone Areas**




0 250 500 750 1,000
Metres



PLANNING EXHIBITED DOCUMENTS
S14/2015
06/01/2015
LAUNCESTON CITY COUNCIL

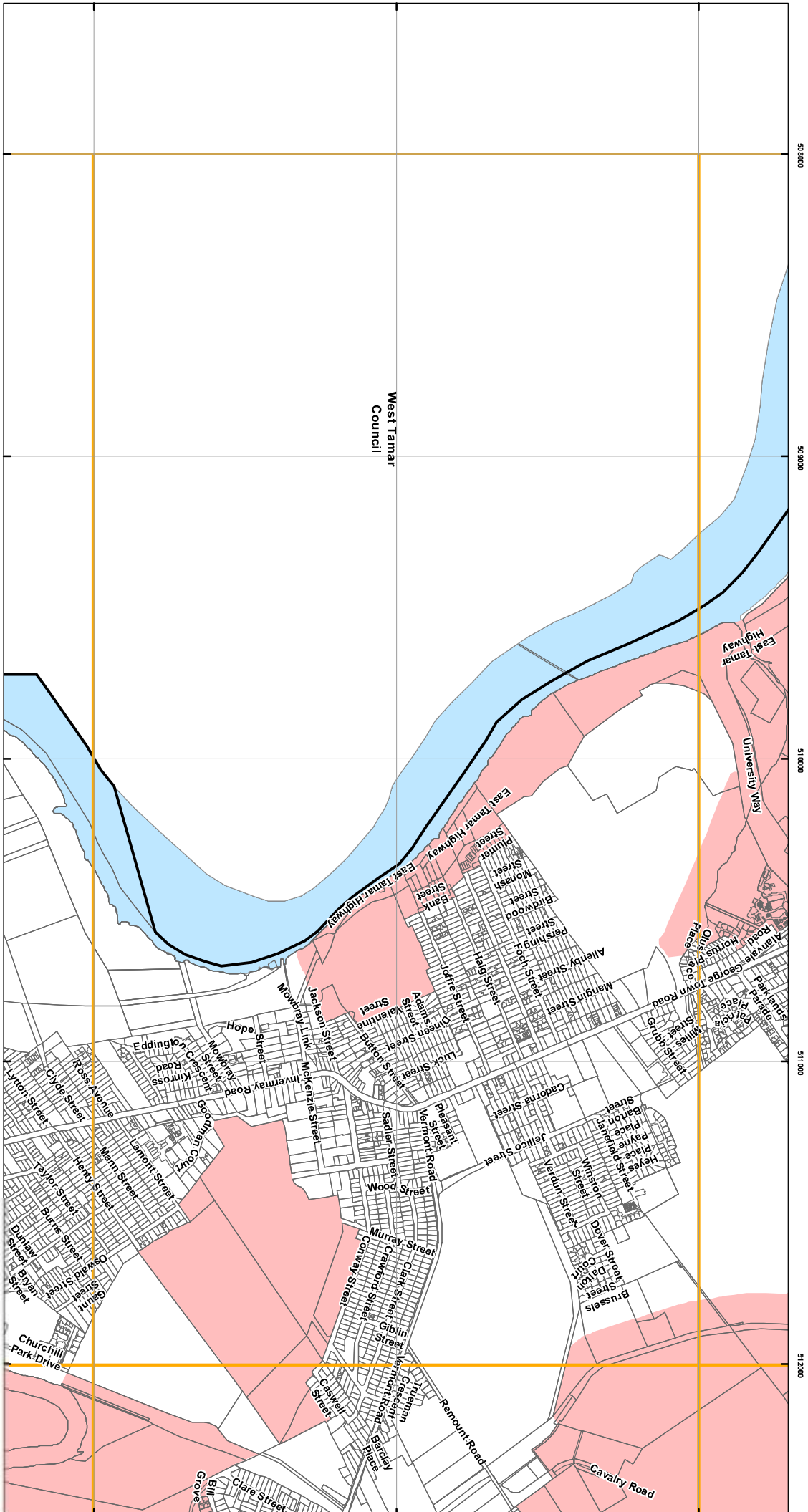
Coordinate System: GDA 94 MGA Zone 55
Zoning data from Launceston City Council
Topographic data from the LIST © State of Tasmania

LOCATION MAP






Map 28

LAUNCESTON INTERIM PLANNING SCHEME 2015 - BUSHFIRE-PRONE AREAS OVERLAY

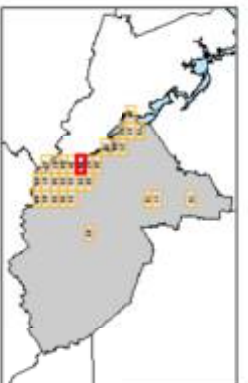


Map Key

-  Launceston LGA
-  Parcels
-  Bushfire-Prone Areas

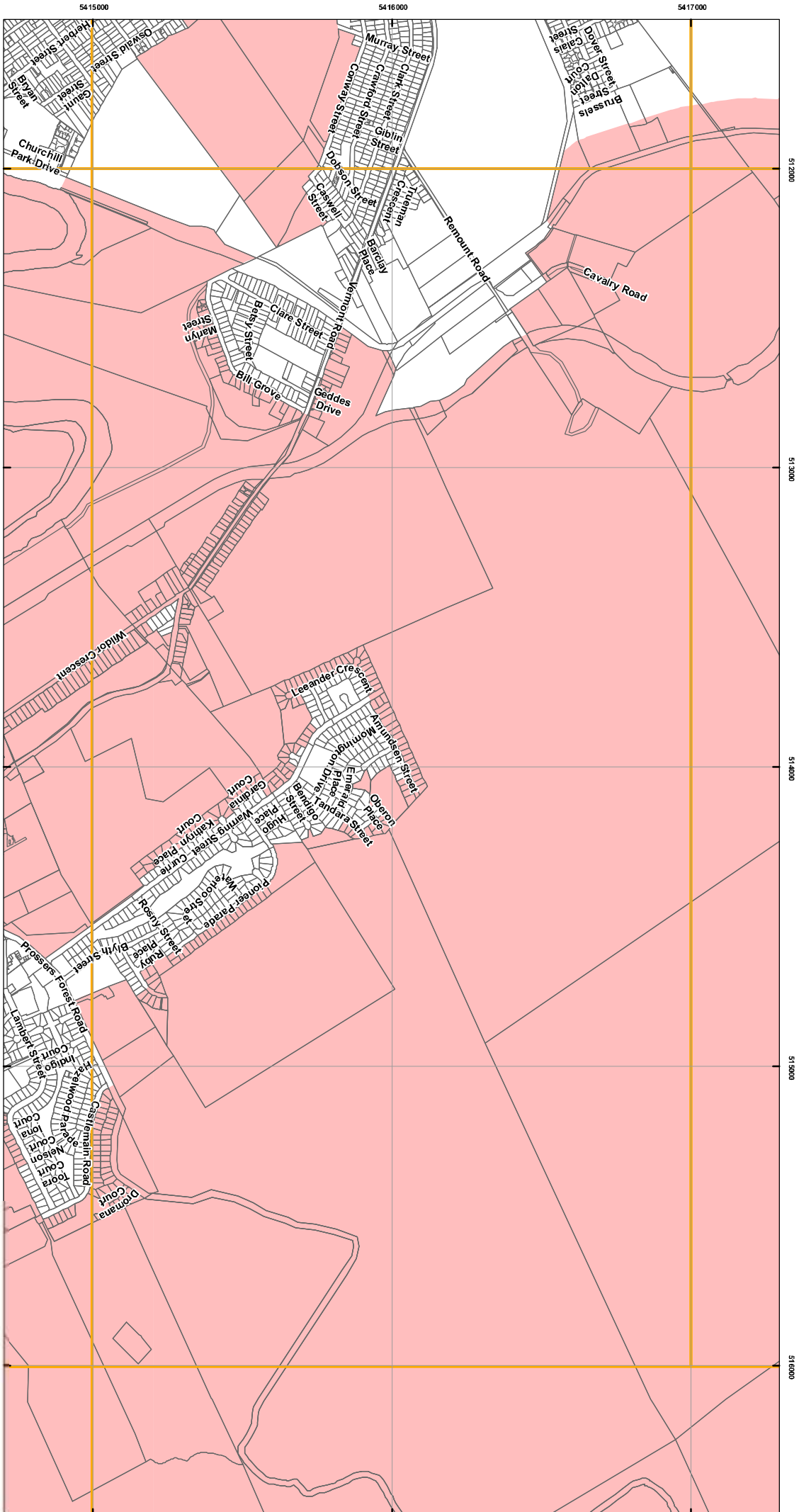


Coordinate System: GDA 94 MGA Zone 55
 Zoning data from Launceston City Council
 Topographic data from the LIST © State of Tasmania






Map 29

LAUNCESTON INTERIM PLANNING SCHEME 2015 - BUSHFIRE-PRONE AREAS OVERLAY




Map Key



-  Launceston LGA
-  Parcels
-  Bushfire-Prone Areas

PLANNING EXHIBITED DOCUMENTS

Doc No: 590708

Issue Date: 06/03/2019

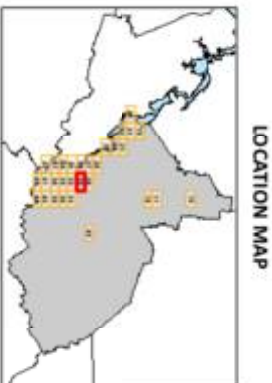


Coordinate System: GDA 94 MGA Zone 55

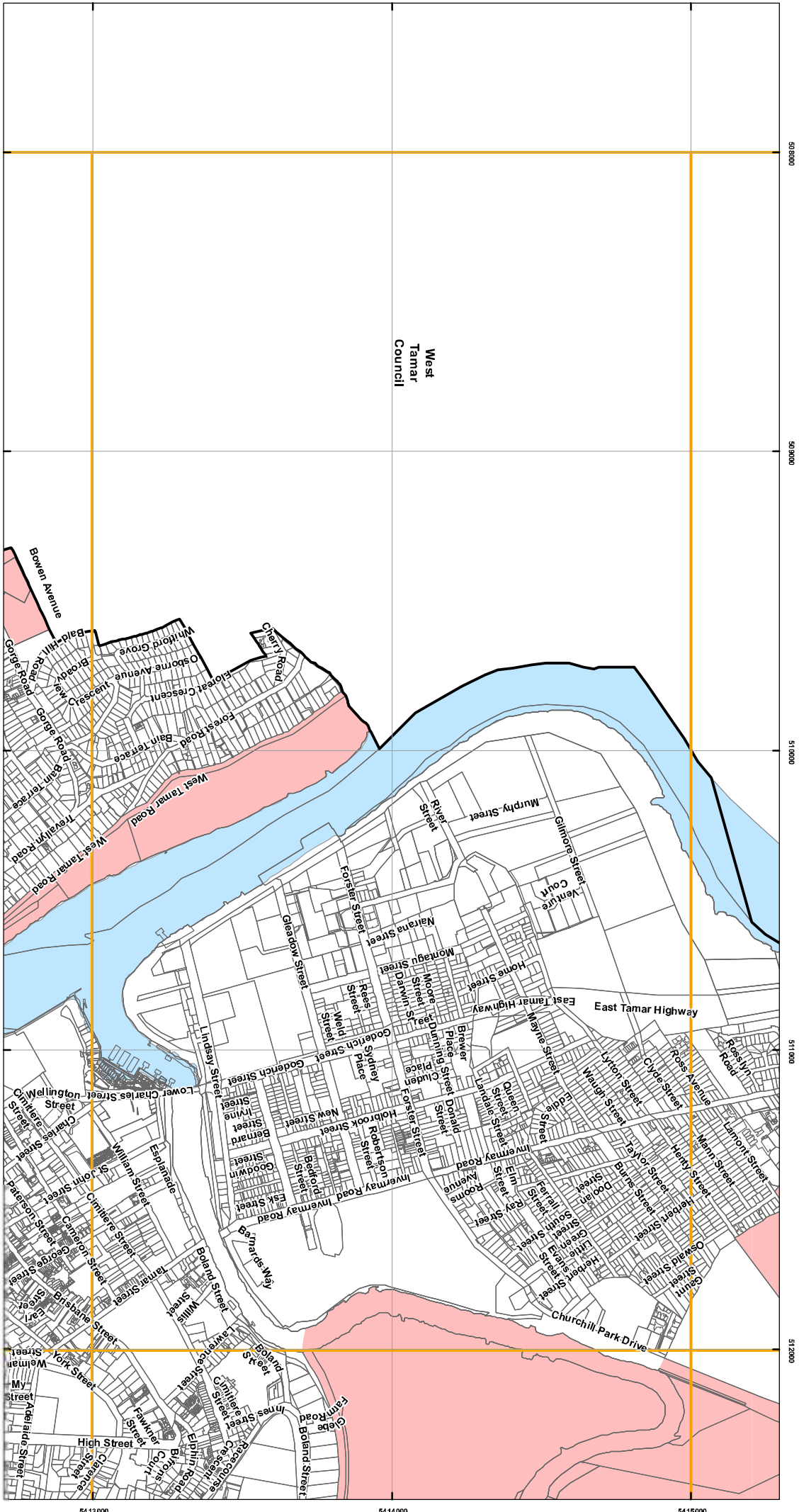
Zoning data from Launceston City Council

Topographic data from the LIST © State of Tasmania






Map 30

LAUNCESTON INTERIM PLANNING SCHEME 2015 - BUSHFIRE-PRONE AREAS OVERLAY



West Tamar Council

Map Key

-  Launceston LGA
-  Parcels
-  Bushfire-Prone Areas

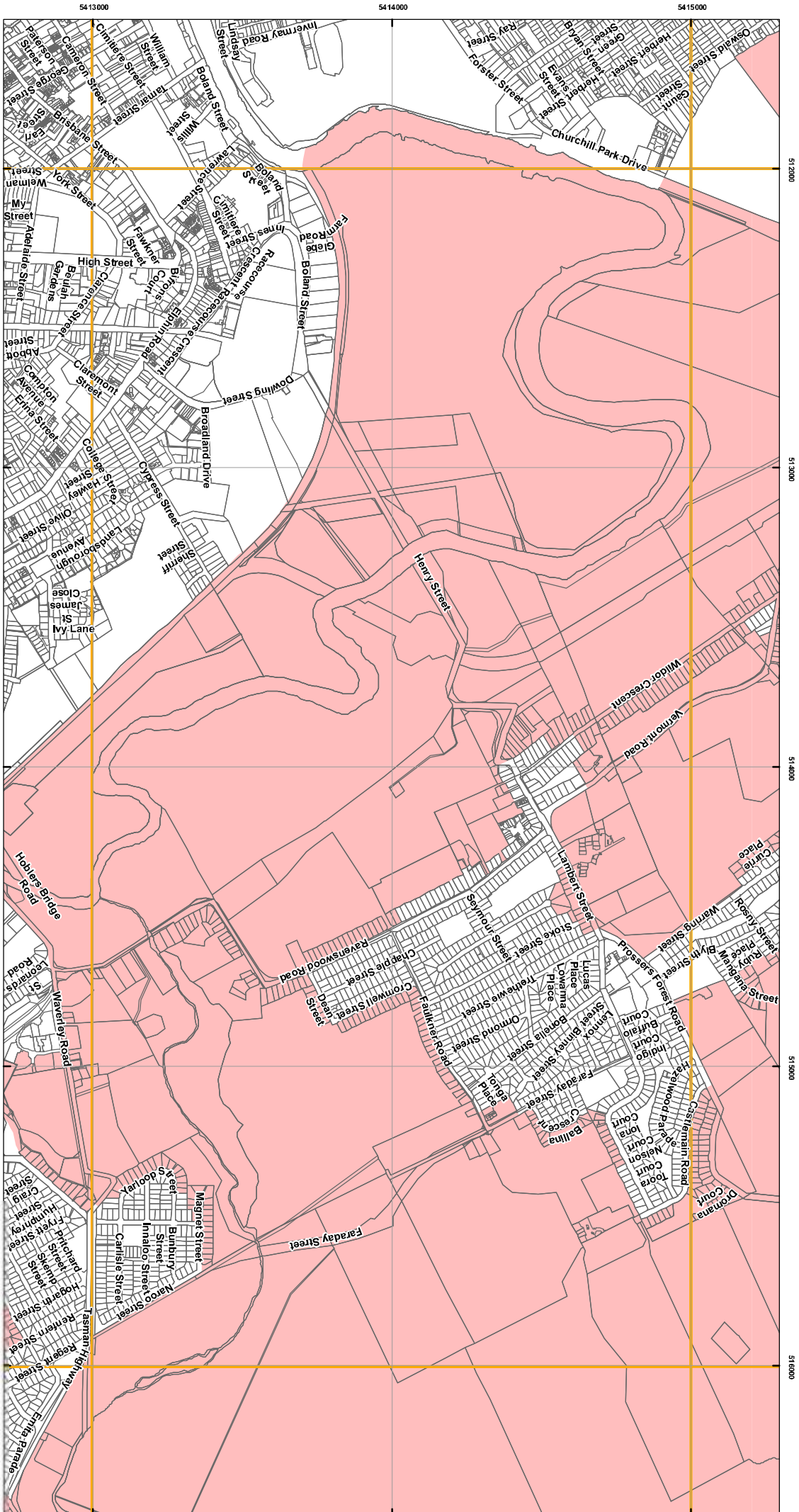


Coordinate System: GDA 94 MGA Zone 55
Zoning data from Launceston City Council
Topographic data from the LIST © State of Tasmania






Map 31

LAUNCESTON INTERIM PLANNING SCHEME 2015 - BUSHFIRE-PRONE AREAS OVERLAY



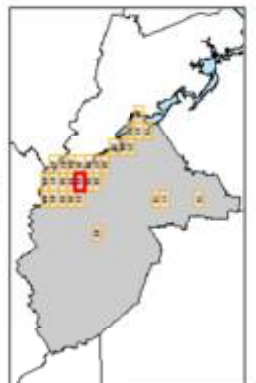
Map Key

-  Launceston LGA
-  Parcels
-  Bushfire-Prone Areas

Document Set ID: 3967792
Version: 2, Version Date: 14/01/2019

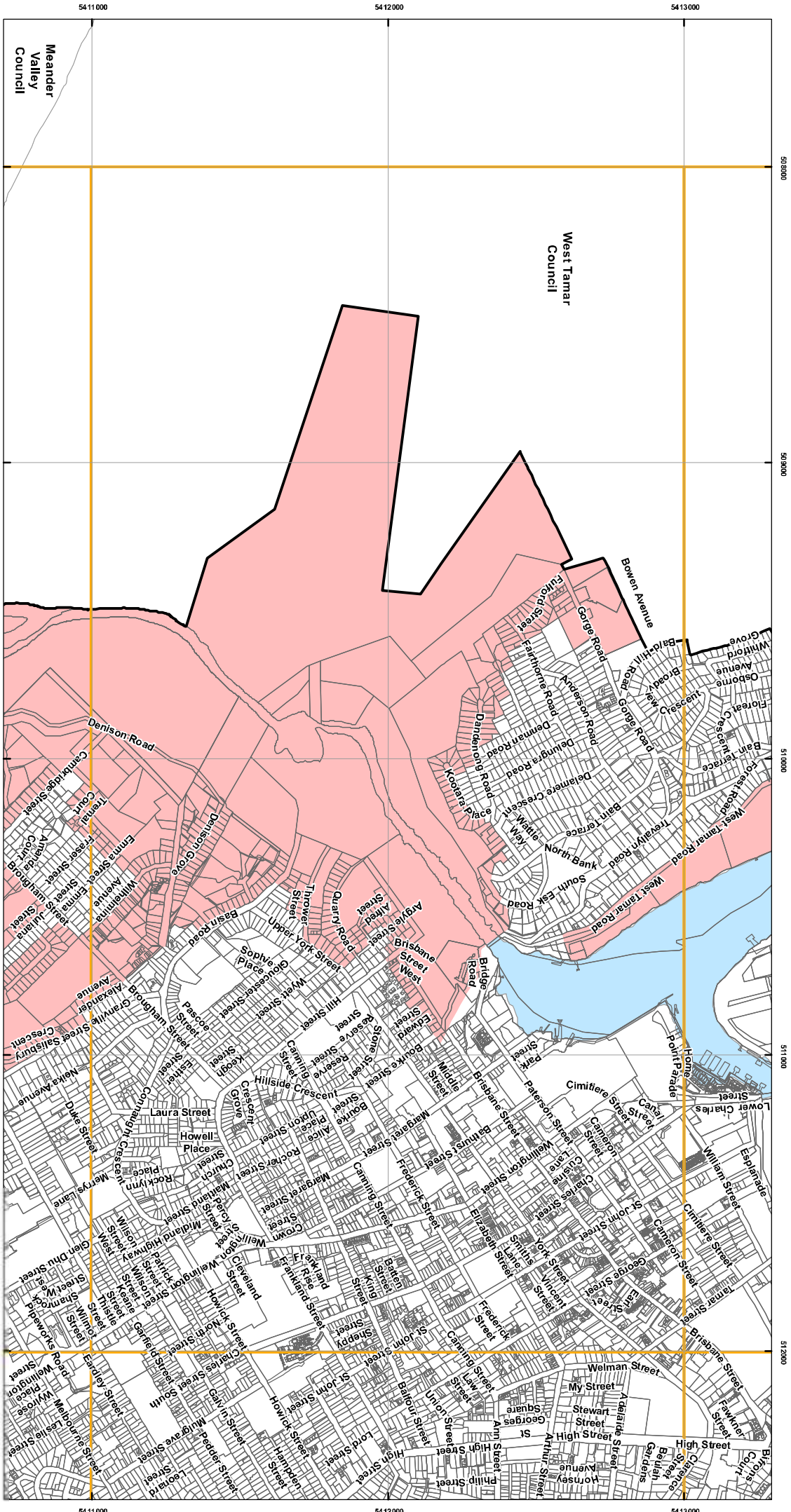


Coordinate System: GDA 94 MGA Zone 55
Zoning data from Launceston City Council
Topographic data from the LIST © State of Tasmania



Map 32

LAUNCESTON INTERIM PLANNING SCHEME 2015 - BUSHFIRE-PRONE AREAS OVERLAY



Meander Valley Council

West Tamar Council

Launceston LGA

Parcels

Bushfire-Prone Areas

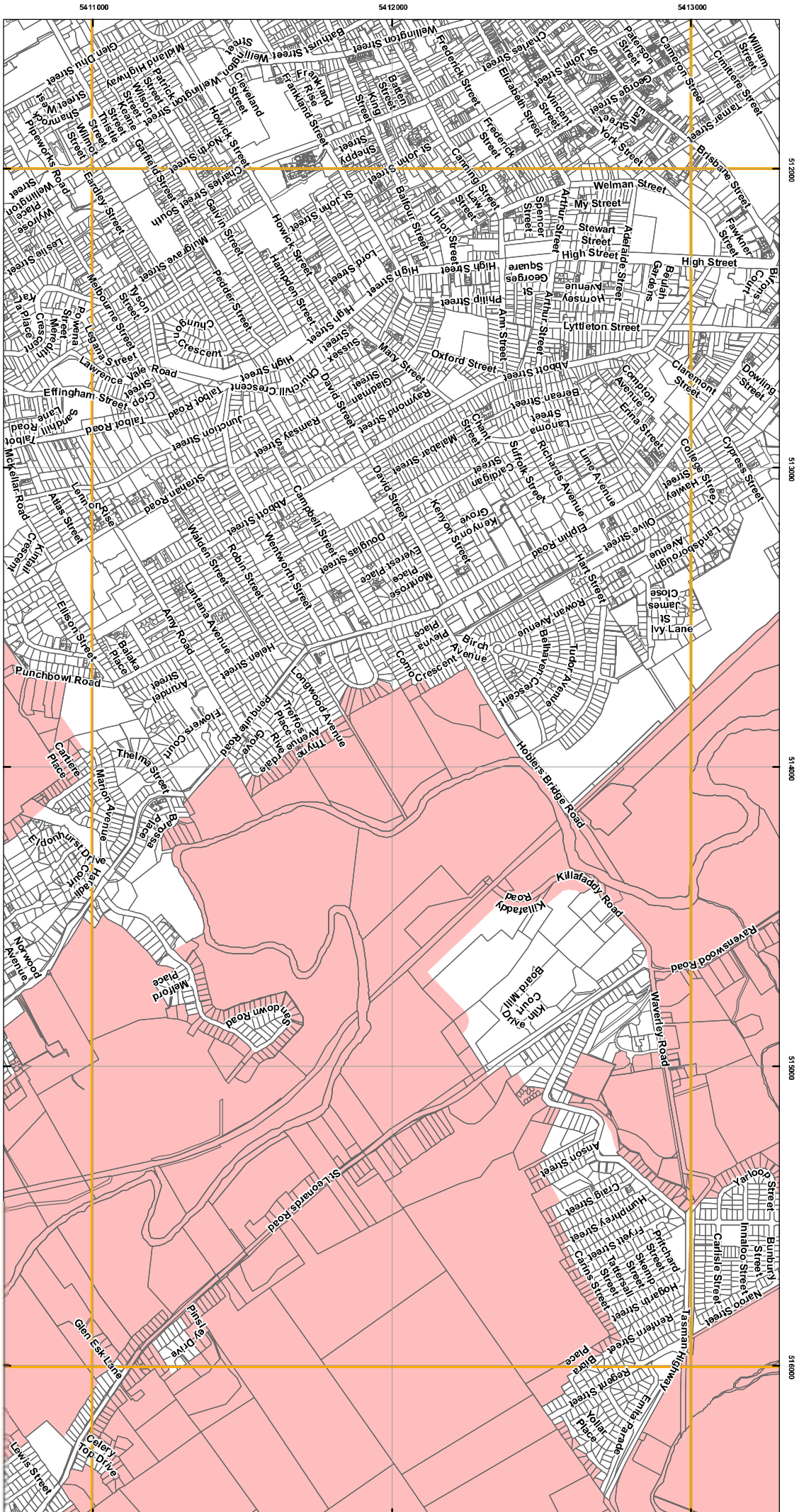
Map Key



Coordinate System: GDA 94 MGA Zone 55
 Zoning data from Launceston City Council
 Topographic data from the LIST © State of Tasmania



LAUNCESTON INTERIM PLANNING SCHEME 2015 - BUSHFIRE-PRONE AREAS OVERLAY



Map Key

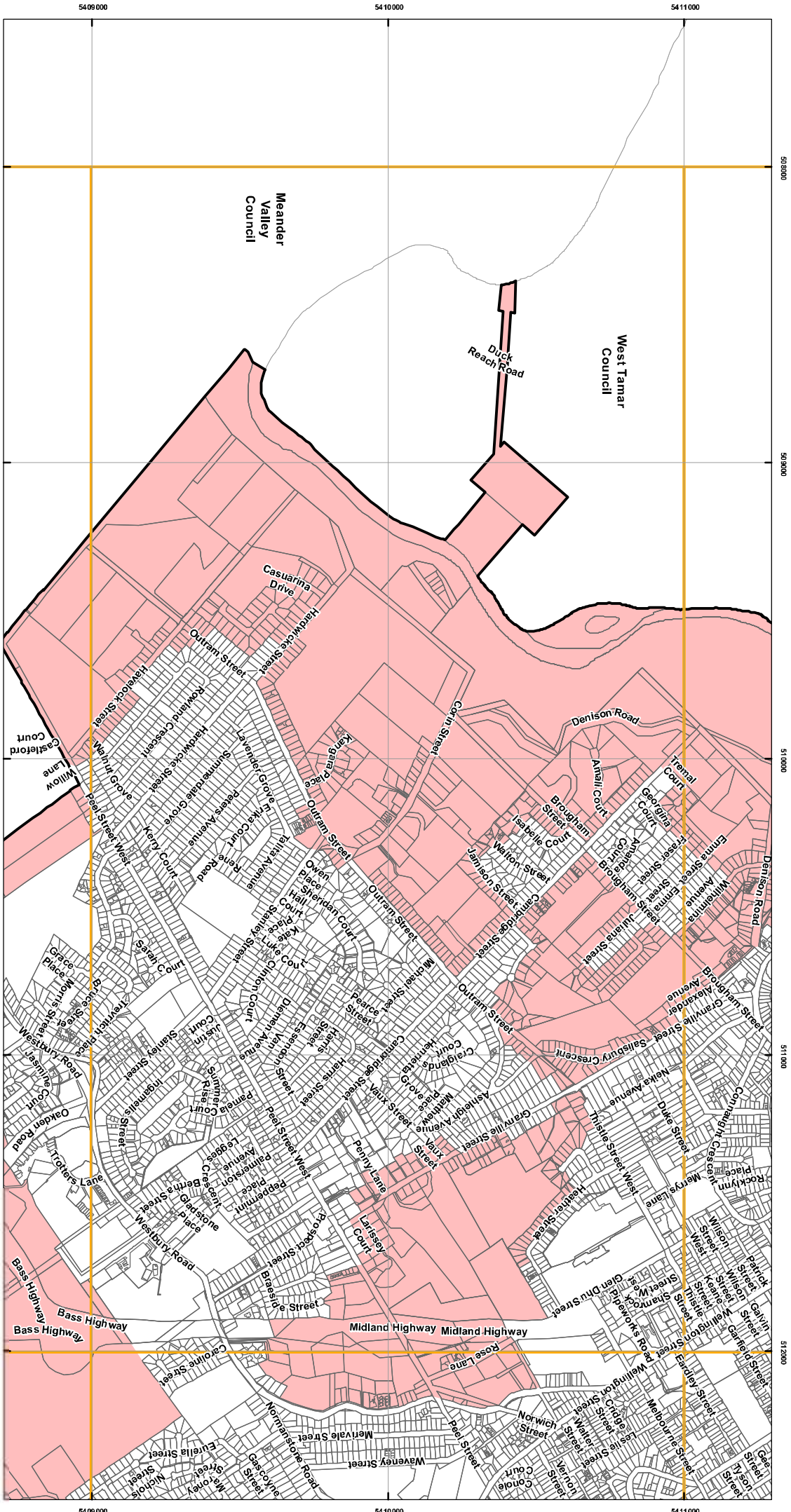
- Launceston LGA
- Parcels
- Bushfire-Prone Areas



Coordinate System: GDA 94 MGA Zone 55
 Zoning data from Launceston City Council
 Topographic data from the LIST © State of Tasmania



LAUNCESTON INTERIM PLANNING SCHEME 2015 - BUSHFIRE-PRONE AREAS OVERLAY

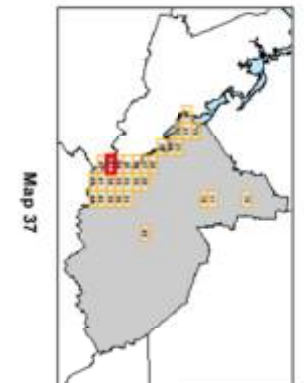


- Map Key**
- Launceston LGA
 - Parcels
 - Bushfire-Prone Areas

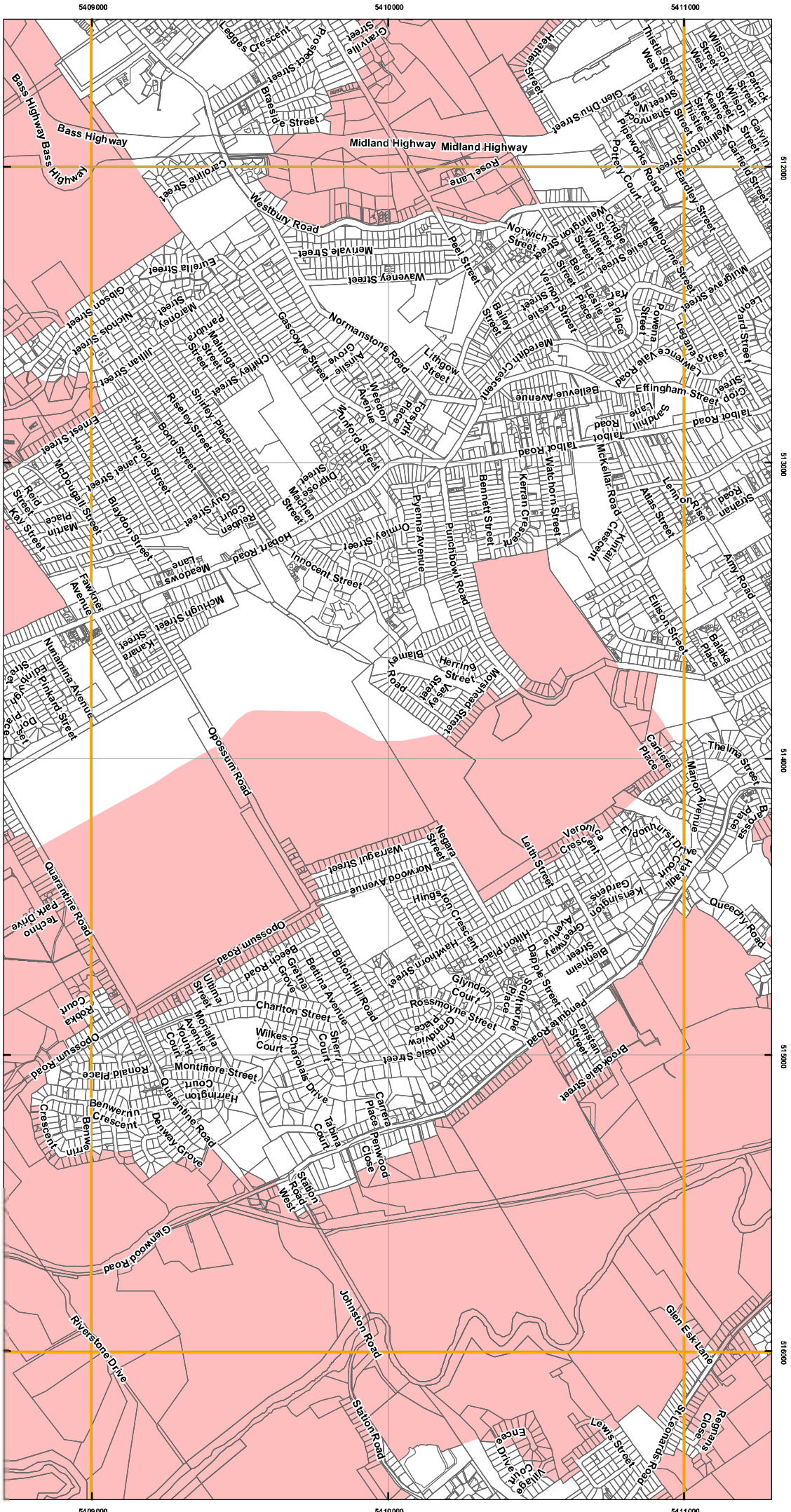
Document Set ID: 3967792
Version: 2, Version Date: 14/01/2019






Coordinate System: GDA 94 MGA Zone 55
Zoning data from Launceston City Council
Topographic data from the LIST © State of Tasmania



LAUNCESTON INTERIM PLANNING SCHEME 2015 - BUSHFIRE-PRONE AREAS OVERLAY



Map Key

-  Launceston LGA
-  Parcels
-  Bushfire-Prone Areas

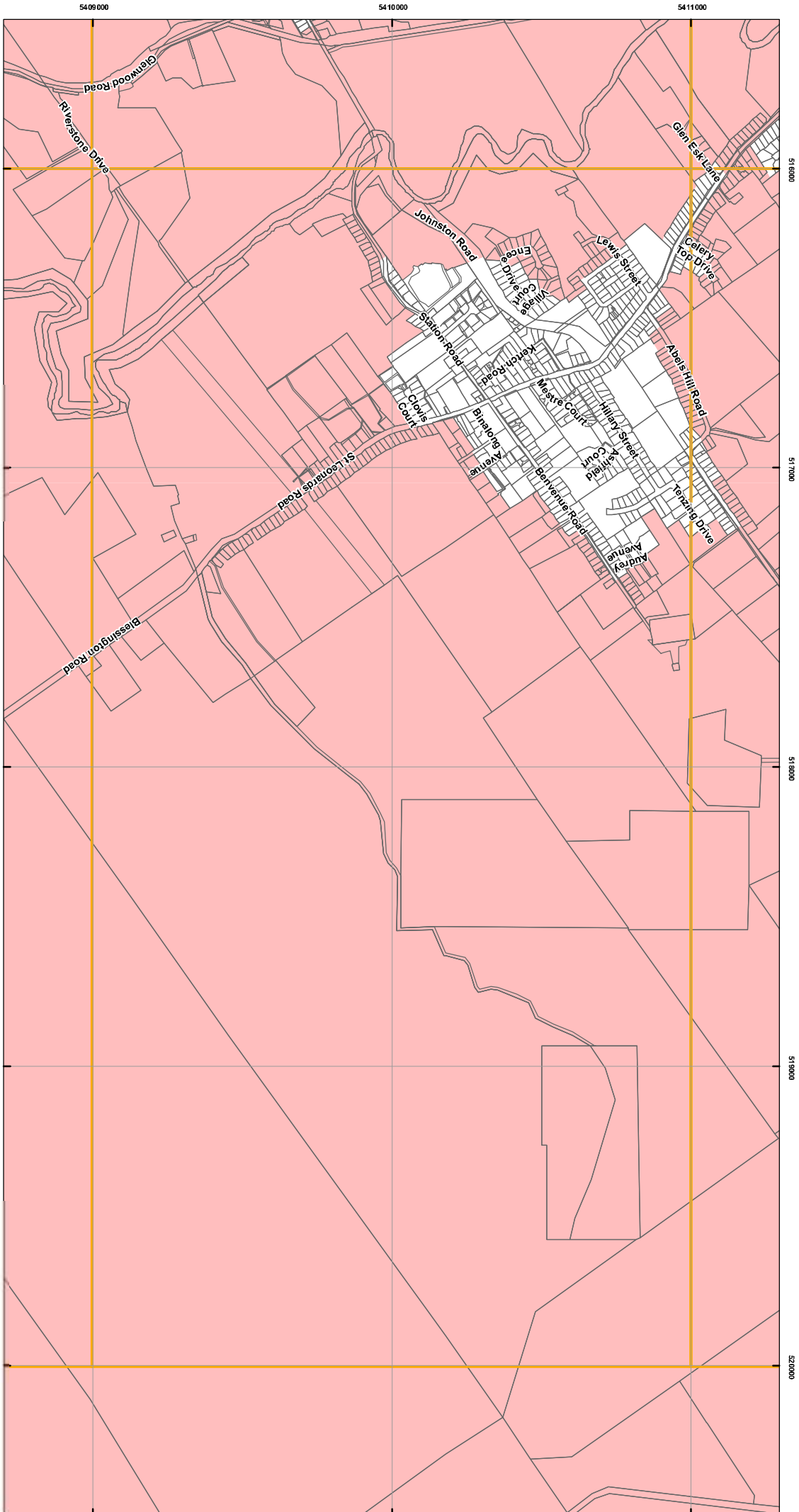


Coordinate System: GDA 94 MGA Zone 55
 Zoning data from Launceston City Council
 Topographic data from the LIST © State of Tasmania






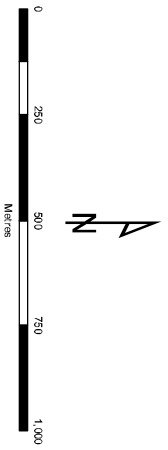
Map 38

LAUNCESTON INTERIM PLANNING SCHEME 2015 - BUSHFIRE-PRONE AREAS OVERLAY

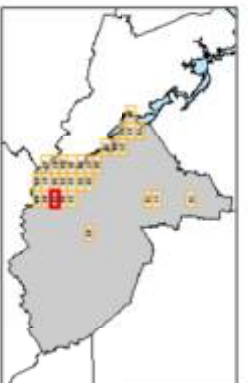


Map Key

-  Launceston LGA
-  Parcels
-  Bushfire-Prone Areas

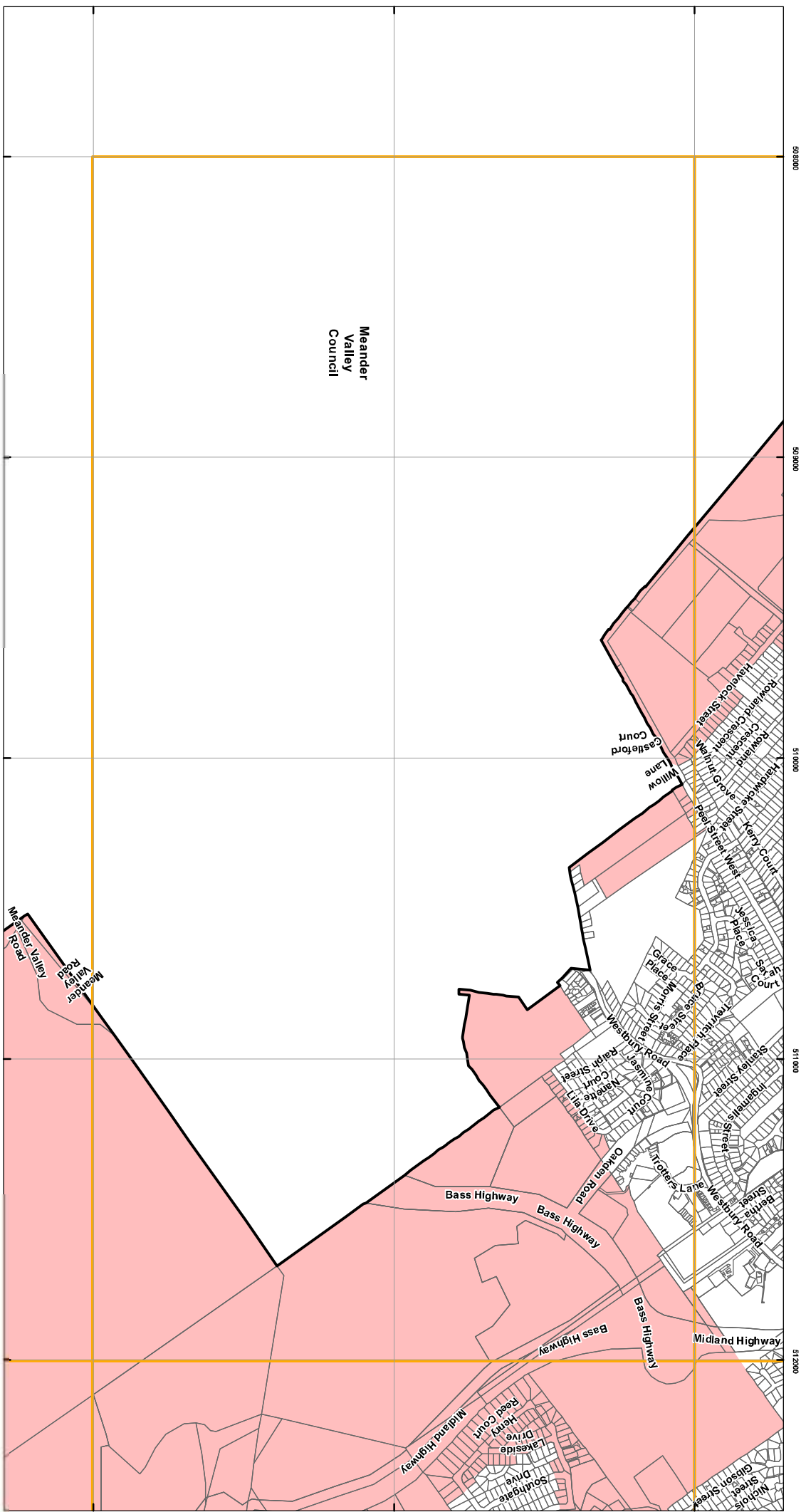


Coordinate System: GDA 94 MGA Zone 55
 Zoning data from Launceston City Council
 Topographic data from the LIST © State of Tasmania






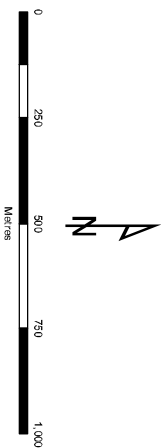
Map 39

LAUNCESTON INTERIM PLANNING SCHEME 2015 - BUSHFIRE-PRONE AREAS OVERLAY



Map Key

-  Launceston LGA
-  Parcels
-  Bushfire-Prone Areas

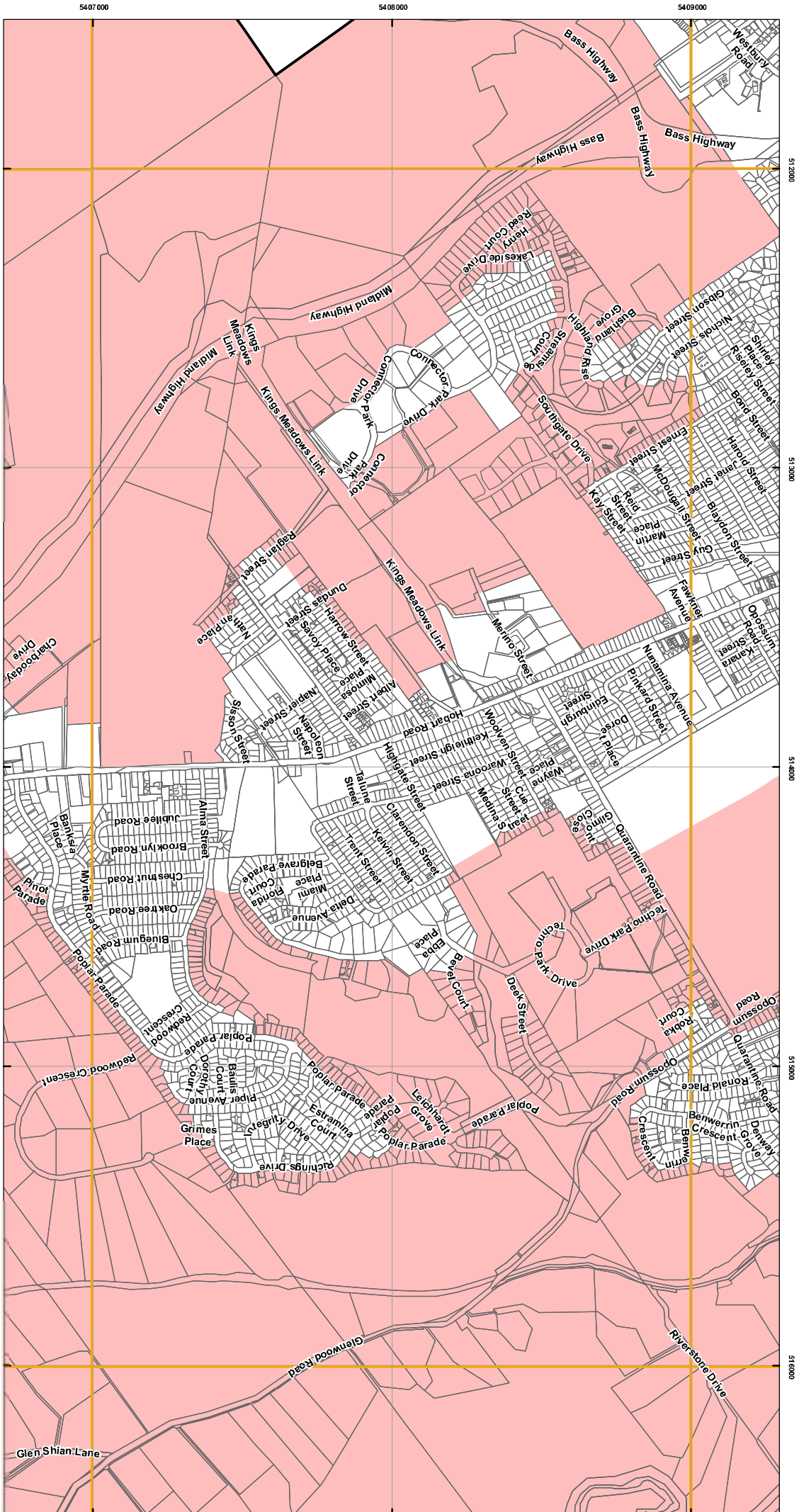


Coordinate System: GDA 94 MGA Zone 55
 Zoning data from Launceston City Council
 Topographic data from the LIST © State of Tasmania






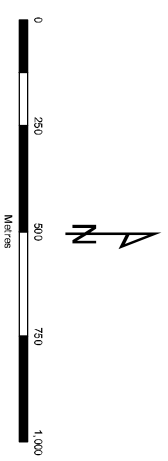
LOCATION MAP

LAUNCESTON INTERIM PLANNING SCHEME 2015 - BUSHFIRE-PRONE AREAS OVERLAY

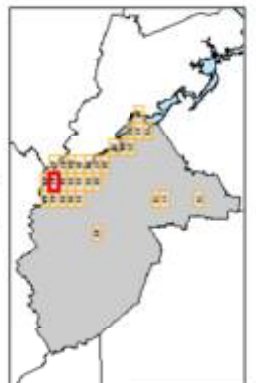


Map Key

-  Launceston LGA
-  Parcels
-  Bushfire-Prone Areas

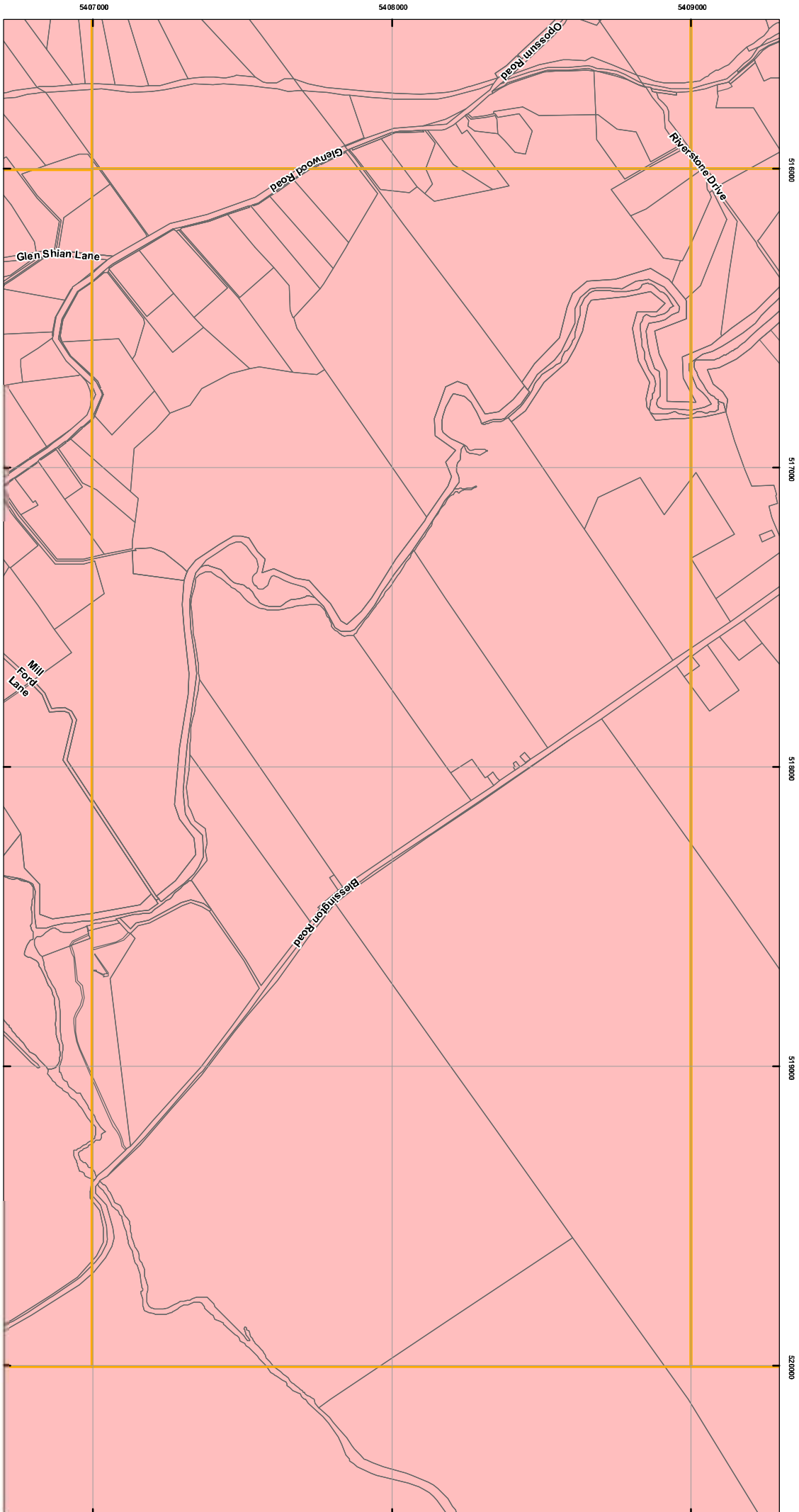


Coordinate System: GDA 94 MGA Zone 55
 Zoning data from Launceston City Council
 Topographic data from the LIST © State of Tasmania



Map 41

LAUNCESTON INTERIM PLANNING SCHEME 2015 - BUSHFIRE-PRONE AREAS OVERLAY



Map Key

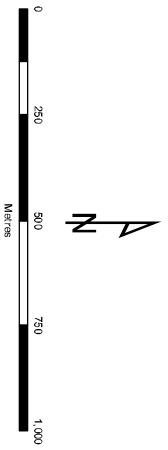
- Launceston LGA
- Parcels
- Bushfire-Prone Areas

PLANNING EXHIBITED DOCUMENTS

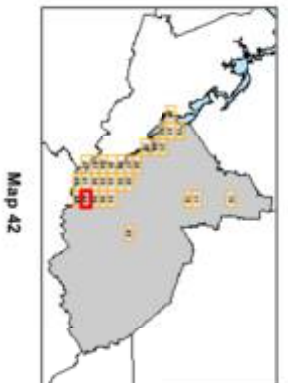
Map No: 518176

5/10/2015

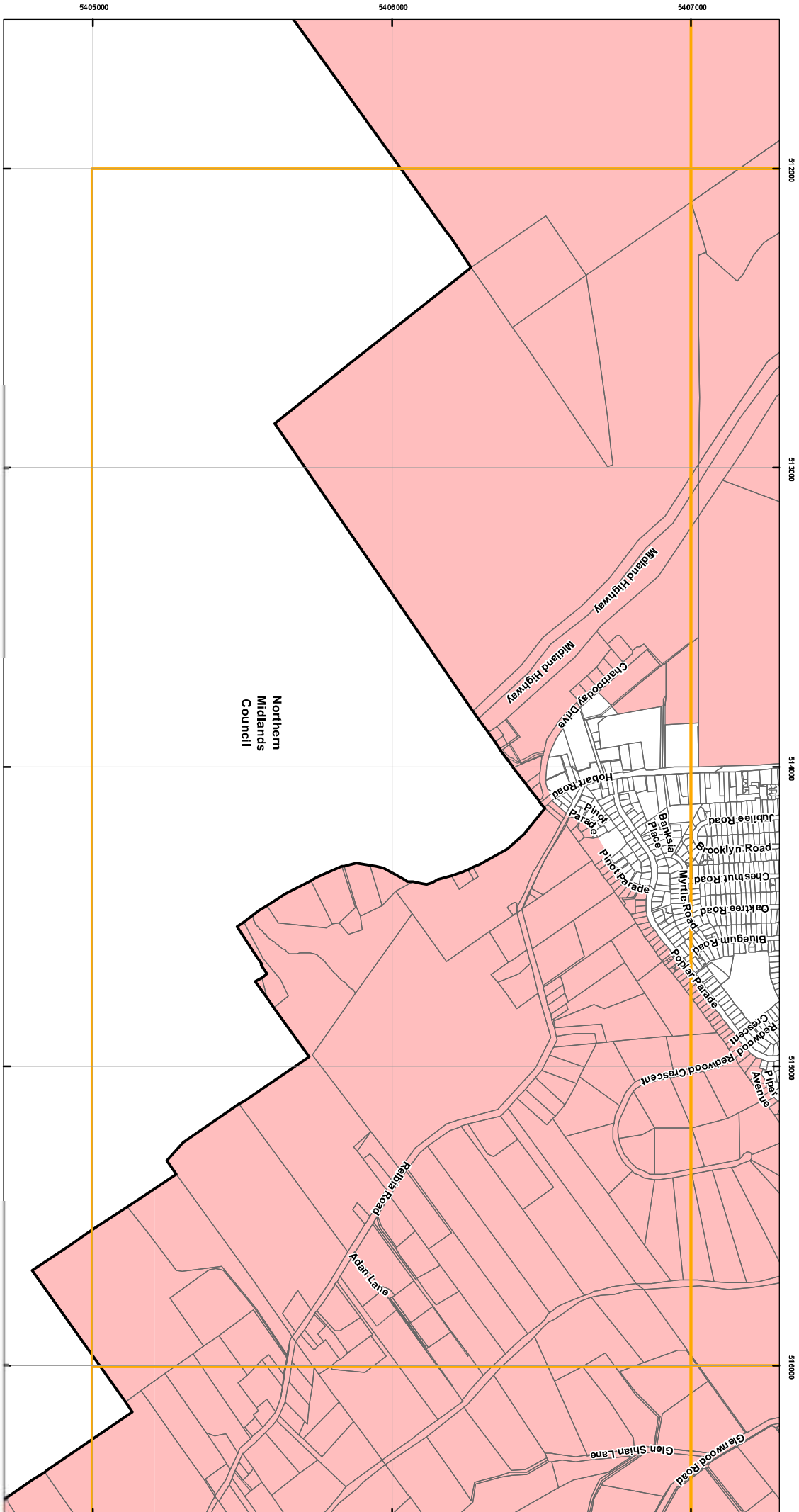
(Signature)






Coordinate System: GDA 94 MGA Zone 55
 Zoning data from Launceston City Council
 Topographic data from the LIST © State of Tasmania

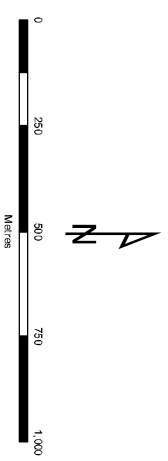


LAUNCESTON INTERIM PLANNING SCHEME 2015 - BUSHFIRE-PRONE AREAS OVERLAY

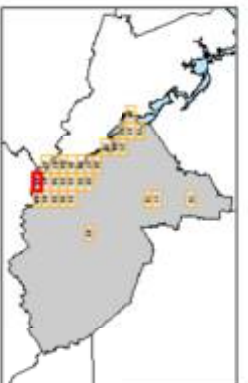


Map Key

-  Launceston LGA
-  Parcels
-  Bushfire-Prone Areas

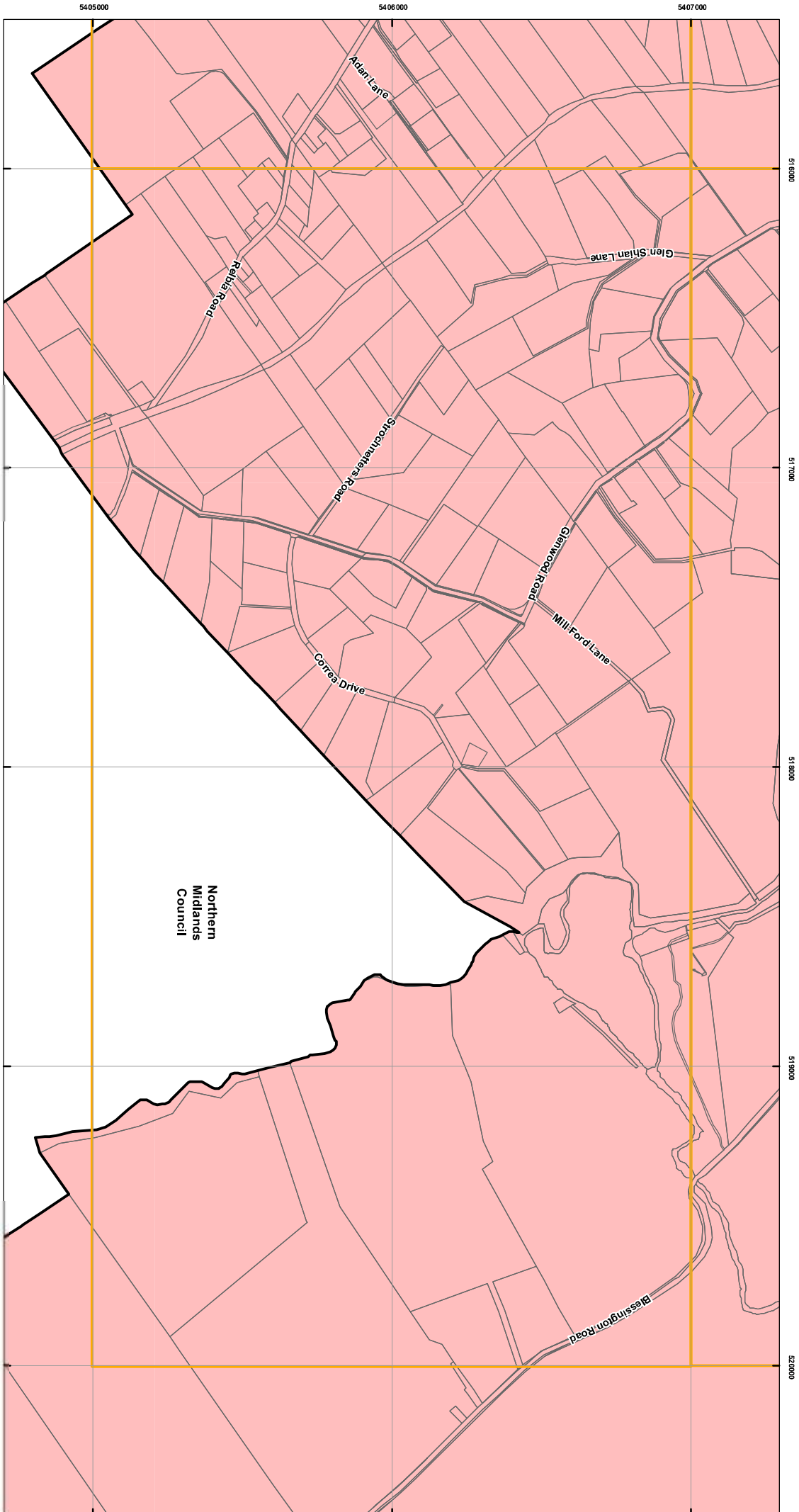


Coordinate System: GDA 94 MGA Zone 55
 Zoning data from Launceston City Council
 Topographic data from the LIST © State of Tasmania






Map 43

LAUNCESTON INTERIM PLANNING SCHEME 2015 - BUSHFIRE-PRONE AREAS OVERLAY

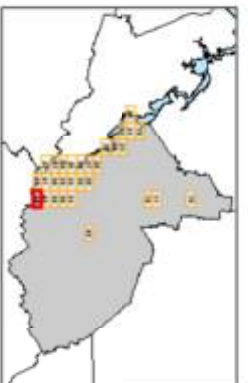


Map Key

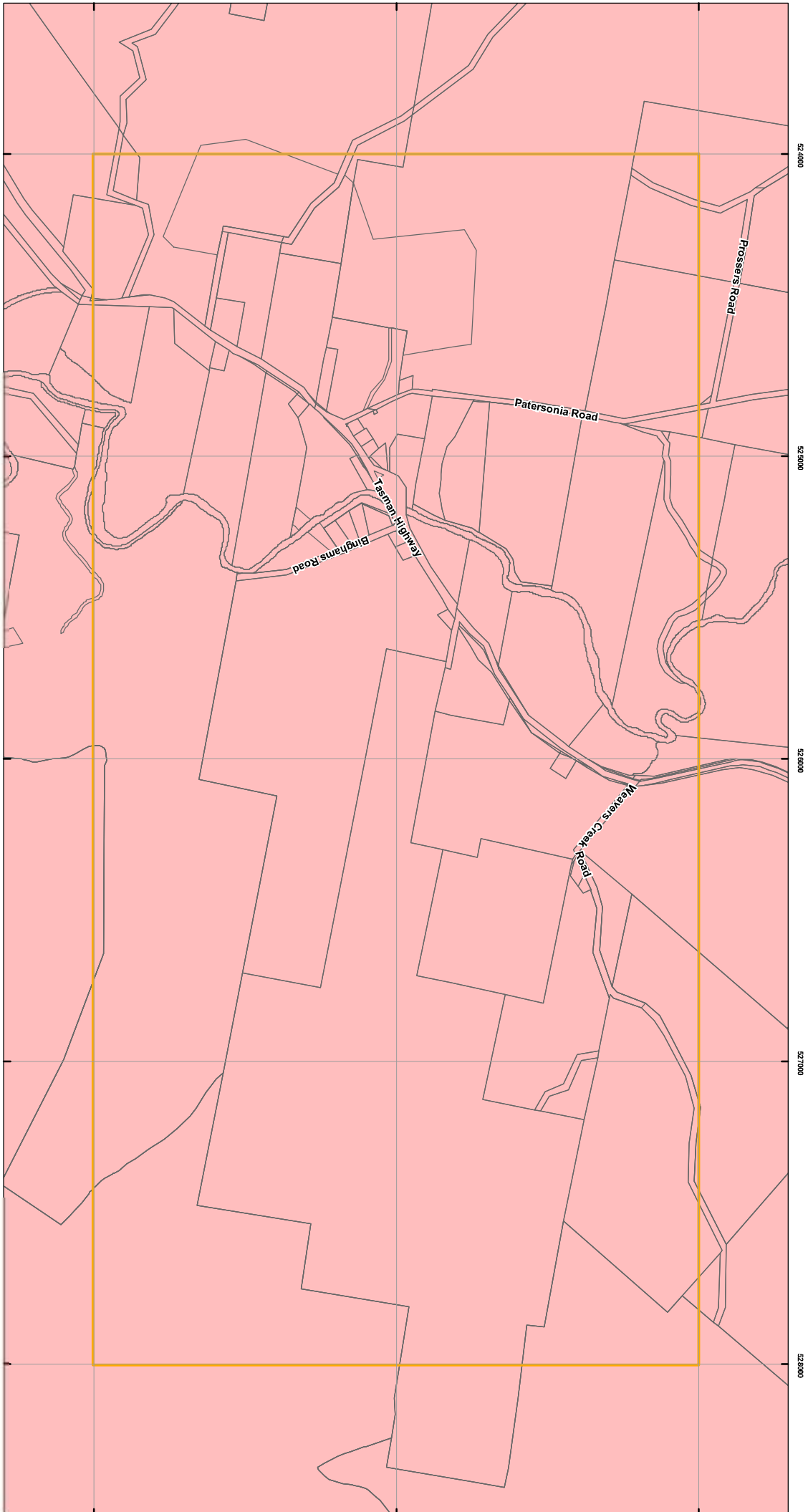
-  Launceston LGA
-  Parcels
-  Bushfire-Prone Areas






Coordinate System: GDA 94 MGA Zone 55
 Zoning data from Launceston City Council
 Topographic data from the LIST © State of Tasmania


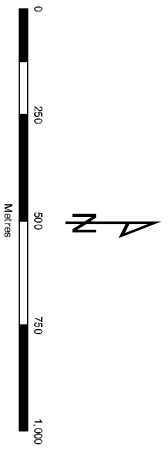


LAUNCESTON INTERIM PLANNING SCHEME 2015 - BUSHFIRE-PRONE AREAS OVERLAY



Map Key

-  **Launceston LGA**
-  **Parcels**
-  **Bushfire-Prone Areas**

Coordinate System: GDA 94 MGA Zone 55
 Zoning data from Launceston City Council
 Topographic data from the LIST © State of Tasmania

