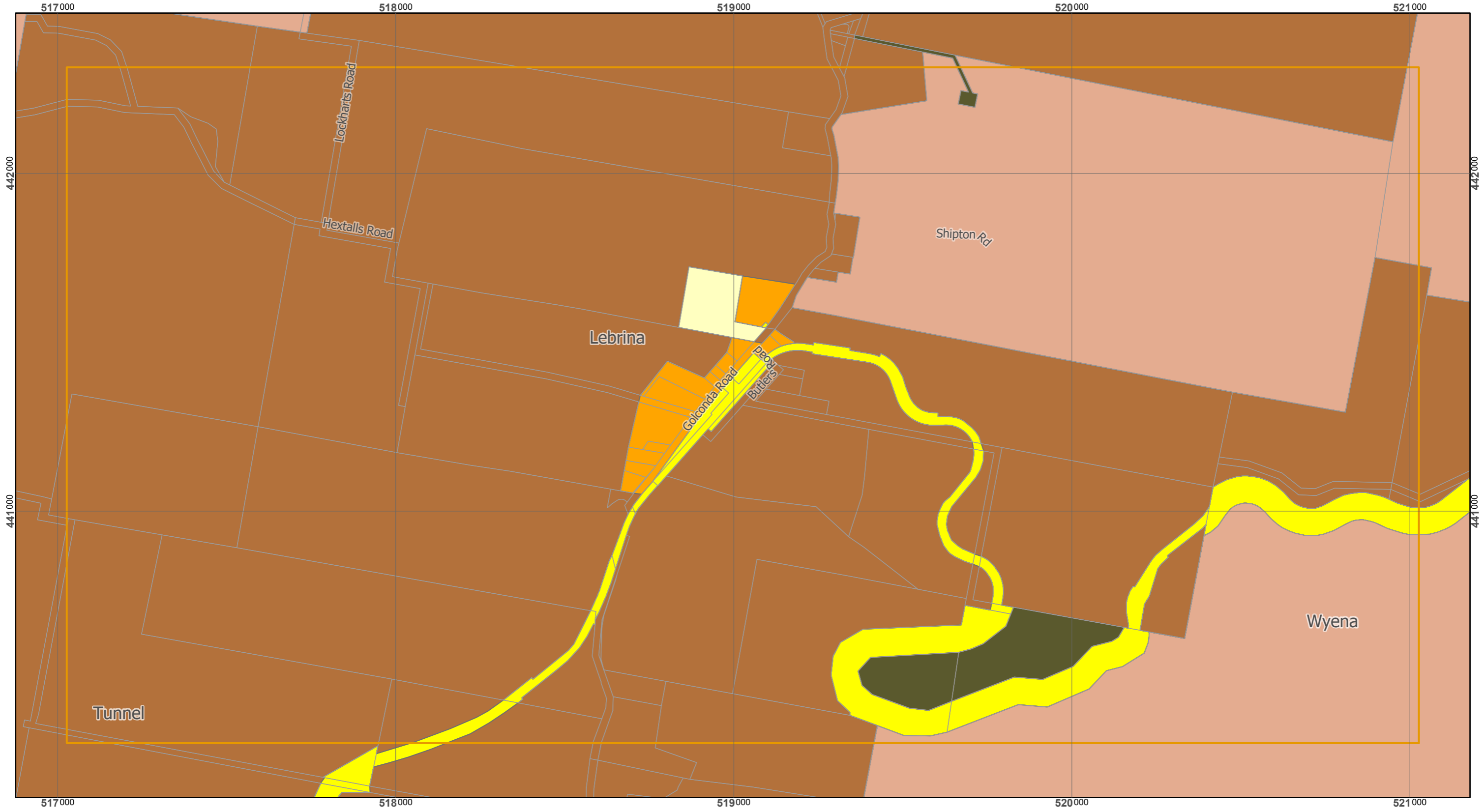


# Tasmanian Planning Scheme - Launceston LPS: Zones



Legend			
<span style="color: red;">■</span> General Residential	<span style="color: lightblue;">■</span> Local Business	<span style="color: lightcoral;">■</span> Rural	<span style="color: yellow;">■</span> Utilities
<span style="color: darkred;">■</span> Inner Residential	<span style="color: blue;">■</span> General Business	<span style="color: brown;">■</span> Agriculture	<span style="color: yellowgreen;">■</span> Community Purpose
<span style="color: pink;">■</span> Low Density Residential	<span style="color: darkblue;">■</span> Central Business	<span style="color: olive;">■</span> Landscape Conservation	<span style="color: green;">■</span> Recreation
<span style="color: lightpink;">■</span> Rural Living	<span style="color: purple;">■</span> Commercial	<span style="color: darkolivegreen;">■</span> Environmental Management	<span style="color: darkgreen;">■</span> Open Space
<span style="color: orange;">■</span> Village	<span style="color: magenta;">■</span> Light Industrial	<span style="color: grey;">■</span> Major Tourism	<span style="color: orange;">■</span> Future Urban
<span style="color: lightgrey;">■</span> Urban Mixed Use	<span style="color: darkpurple;">■</span> General Industrial	<span style="color: cyan;">■</span> Port and Marine	<span style="color: magenta;">■</span> Particular Purpose

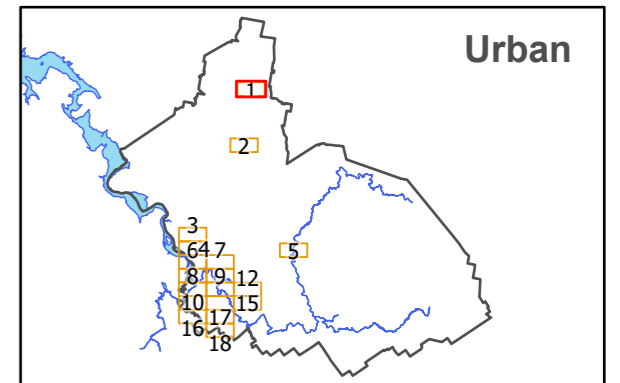
**Map 1 of 18 (Urban)**

0 100 200 300 400 500  
Metres

Scale at A3 : 1:11,000

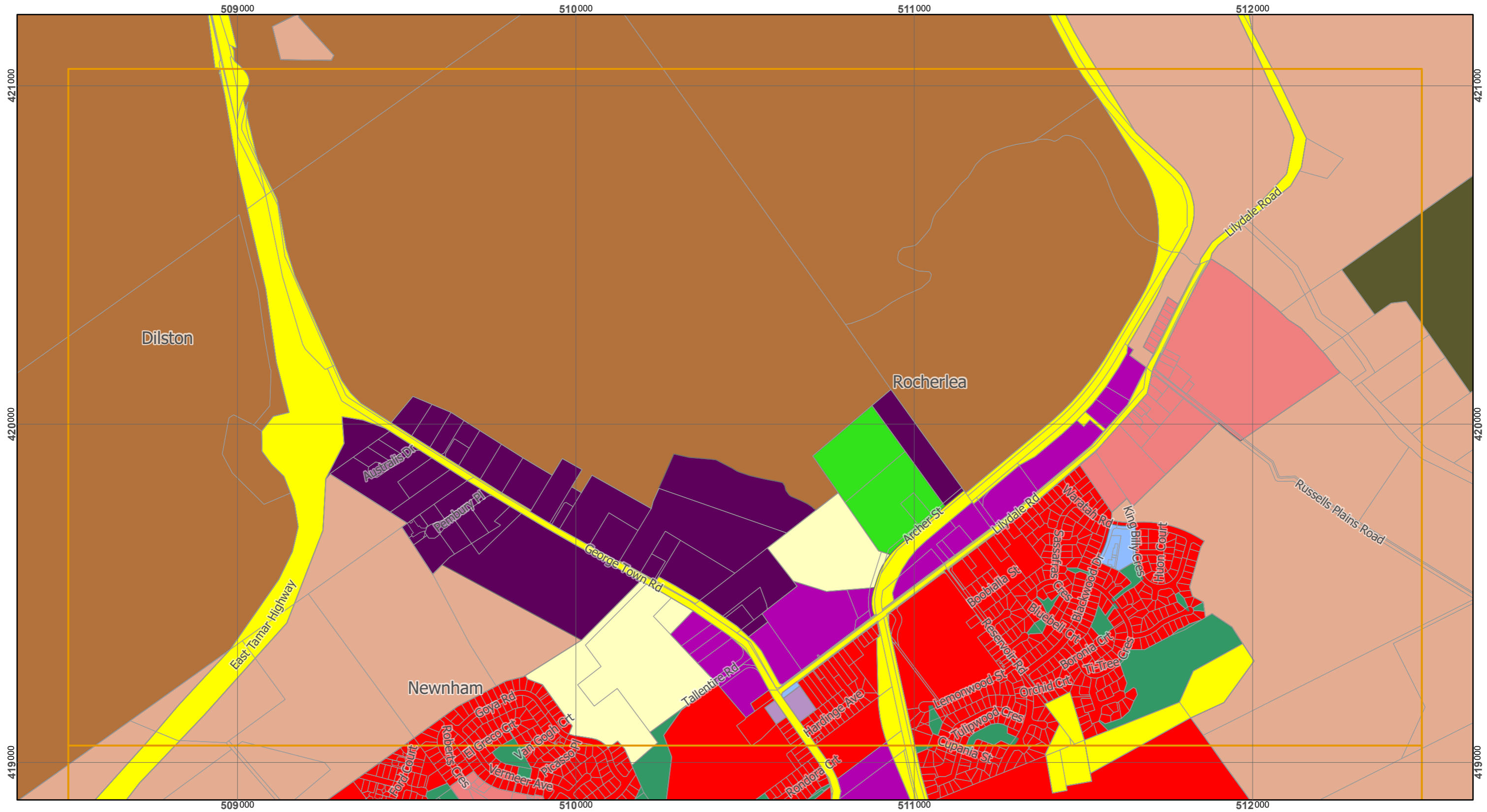
Coordinate System : GDA 94 MGA Zone 55  
Zone data from Launceston City Council  
Base Topographic data from LIST ©State of Tasmania

Print date : 28/08/2019





# Tasmanian Planning Scheme - Launceston LPS: Zones



Legend			
	General Residential		Local Business
	Inner Residential		General Business
	Low Density Residential		Central Business
	Rural Living		Commercial
	Village		Light Industrial
	Urban Mixed Use		General Industrial
	Rural		Utilities
	Agriculture		Community Purpose
	Landscape Conservation		Recreation
	Environmental Management		Open Space
	Major Tourism		Future Urban
	Port and Marine		Particular Purpose

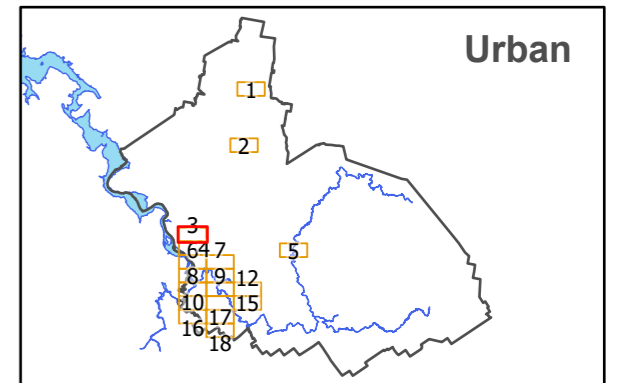
**Map 3 of 18 (Urban)**

0 100 200 300 400 500  
Metres

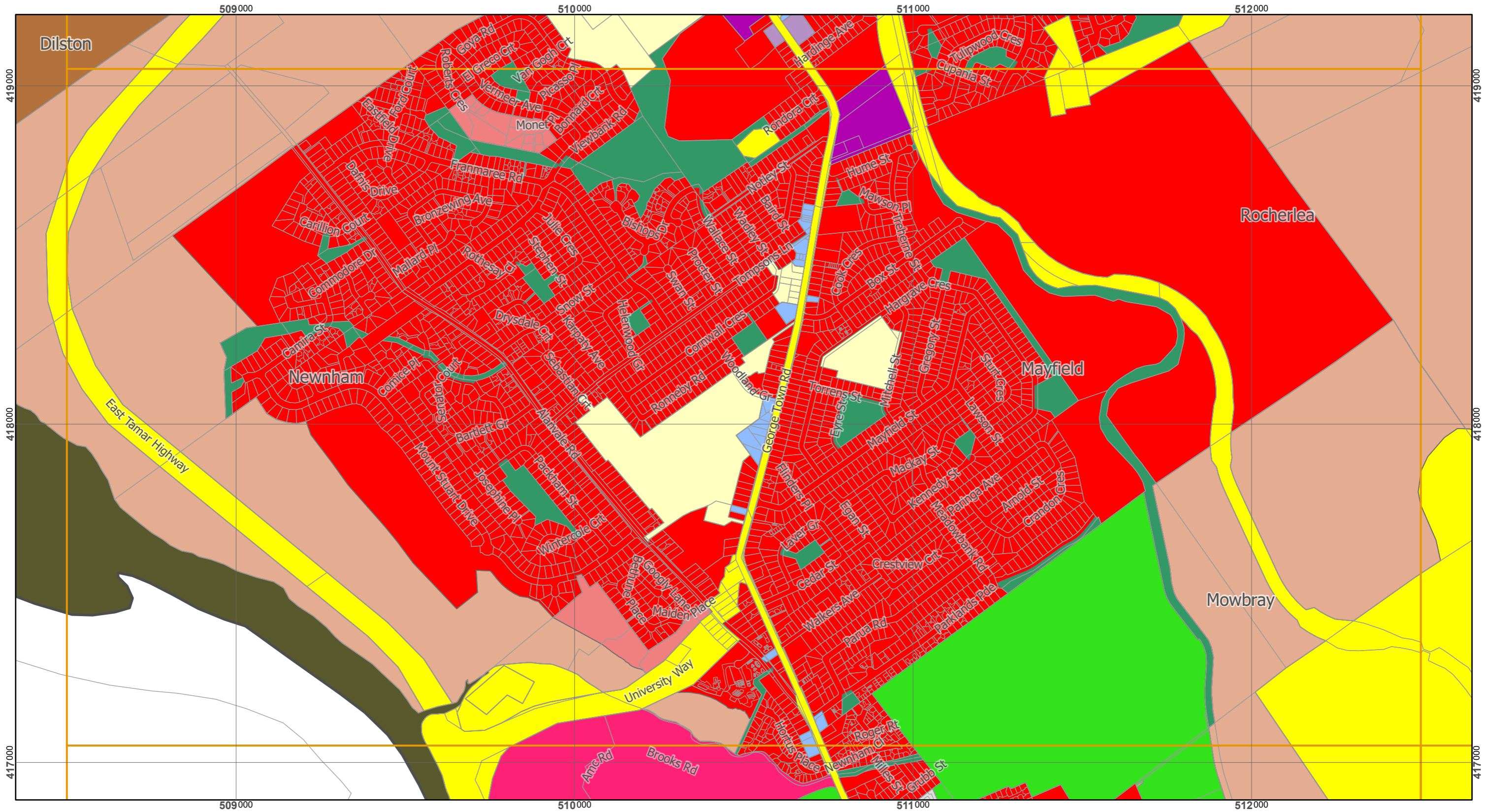
Scale at A3 : 1:11,000

Coordinate System : GDA 94 MGA Zone 55  
Zone data from Launceston City Council  
Base Topographic data from LIST ©State of Tasmania

Print date : 28/08/2019

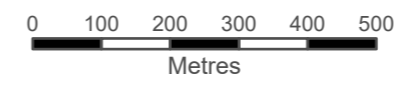


# Tasmanian Planning Scheme - Launceston LPS: Zones



Legend			
<span style="color: red;">■</span> General Residential	<span style="color: lightblue;">■</span> Local Business	<span style="color: lightbrown;">■</span> Rural	<span style="color: yellow;">■</span> Utilities
<span style="color: darkred;">■</span> Inner Residential	<span style="color: blue;">■</span> General Business	<span style="color: brown;">■</span> Agriculture	<span style="color: lightyellow;">■</span> Community Purpose
<span style="color: pink;">■</span> Low Density Residential	<span style="color: darkblue;">■</span> Central Business	<span style="color: olive;">■</span> Landscape Conservation	<span style="color: green;">■</span> Recreation
<span style="color: lightpink;">■</span> Rural Living	<span style="color: purple;">■</span> Commercial	<span style="color: darkgreen;">■</span> Environmental Management	<span style="color: darkgreen;">■</span> Open Space
<span style="color: orange;">■</span> Village	<span style="color: magenta;">■</span> Light Industrial	<span style="color: grey;">■</span> Major Tourism	<span style="color: lightorange;">■</span> Future Urban
<span style="color: lightgrey;">■</span> Urban Mixed Use	<span style="color: darkpurple;">■</span> General Industrial	<span style="color: cyan;">■</span> Port and Marine	<span style="color: magenta;">■</span> Particular Purpose

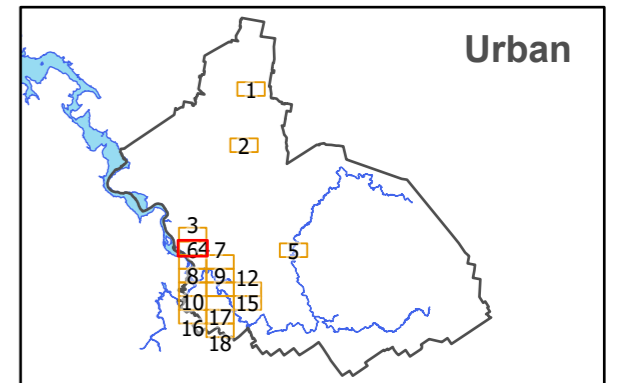
Map 4 of 18 (Urban)



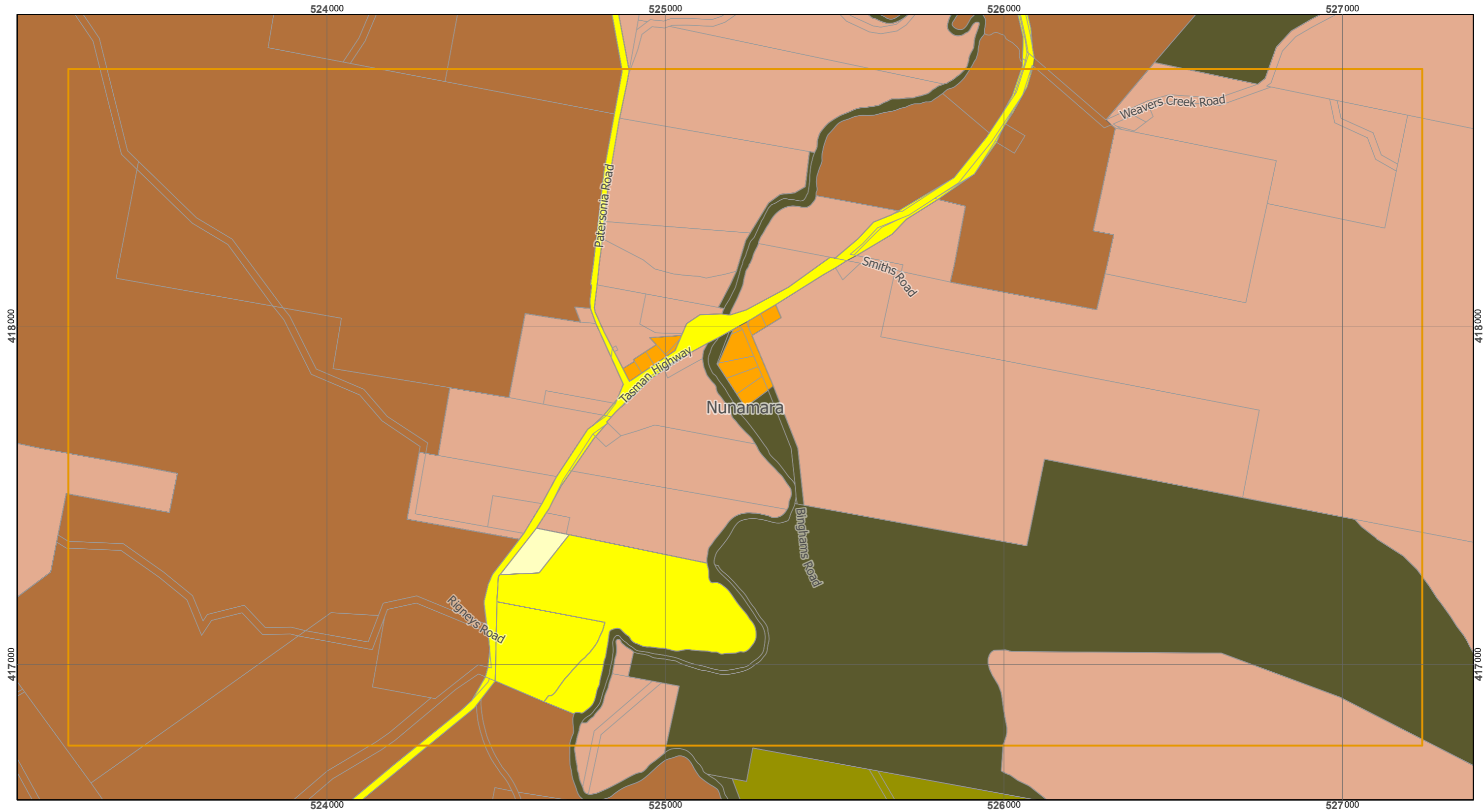
Scale at A3 : 1:11,000

Coordinate System : GDA 94 MGA Zone 55  
Zone data from Launceston City Council  
Base Topographic data from LIST ©State of Tasmania

Print date : 28/08/2019

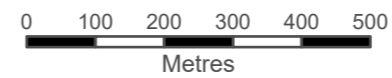


# Tasmanian Planning Scheme - Launceston LPS: Zones



Legend			
	General Residential		Local Business
	Inner Residential		General Business
	Low Density Residential		Central Business
	Rural Living		Commercial
	Village		Light Industrial
	Urban Mixed Use		General Industrial
	Rural		Utilities
	Agriculture		Community Purpose
	Landscape Conservation		Recreation
	Environmental Management		Open Space
	Major Tourism		Future Urban
	Port and Marine		Particular Purpose

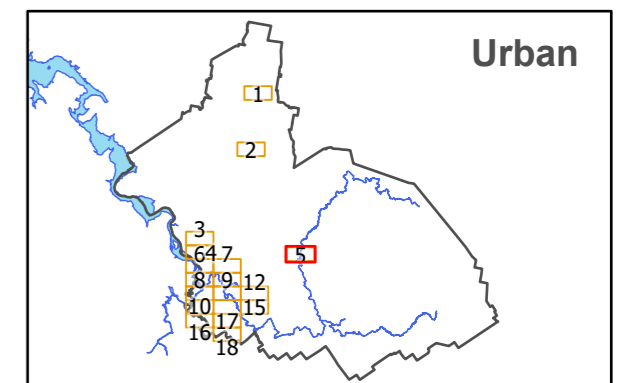
## Map 5 of 18 (Urban)



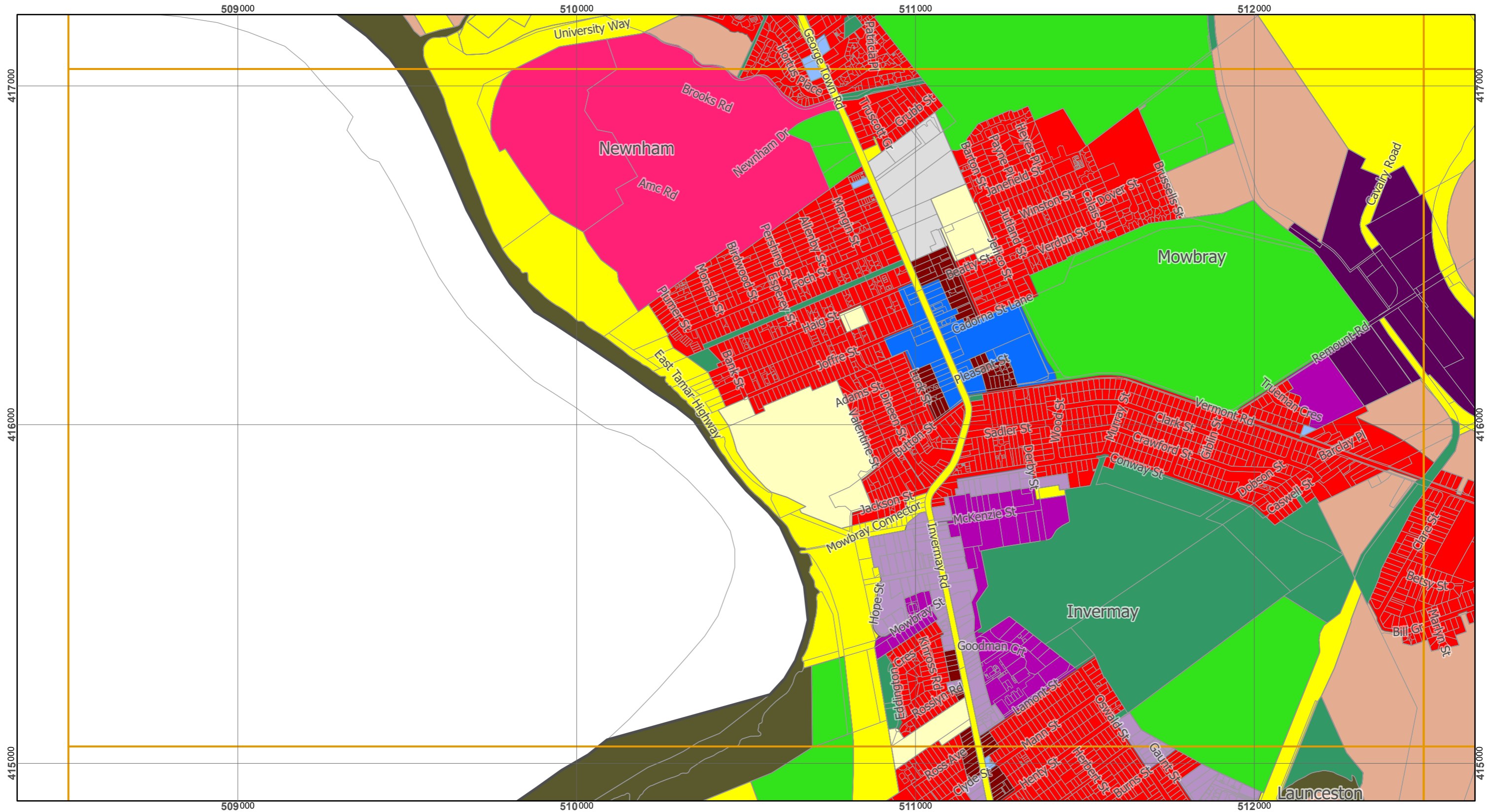
Scale at A3 : 1:11,000

Coordinate System : GDA 94 MGA Zone 55  
 Zone data from Launceston City Council  
 Base Topographic data from LIST ©State of Tasmania

Print date : 28/08/2019



# Tasmanian Planning Scheme - Launceston LPS: Zones



Legend			
<span style="color: red;">■</span> General Residential	<span style="color: lightblue;">■</span> Local Business	<span style="color: lightcoral;">■</span> Rural	<span style="color: yellow;">■</span> Utilities
<span style="color: darkred;">■</span> Inner Residential	<span style="color: blue;">■</span> General Business	<span style="color: brown;">■</span> Agriculture	<span style="color: yellowgreen;">■</span> Community Purpose
<span style="color: lightcoral;">■</span> Low Density Residential	<span style="color: darkblue;">■</span> Central Business	<span style="color: olive;">■</span> Landscape Conservation	<span style="color: green;">■</span> Recreation
<span style="color: pink;">■</span> Rural Living	<span style="color: purple;">■</span> Commercial	<span style="color: darkolivegreen;">■</span> Environmental Management	<span style="color: darkgreen;">■</span> Open Space
<span style="color: orange;">■</span> Village	<span style="color: magenta;">■</span> Light Industrial	<span style="color: grey;">■</span> Major Tourism	<span style="color: lightorange;">■</span> Future Urban
<span style="color: lightgrey;">■</span> Urban Mixed Use	<span style="color: darkpurple;">■</span> General Industrial	<span style="color: cyan;">■</span> Port and Marine	<span style="color: magenta;">■</span> Particular Purpose

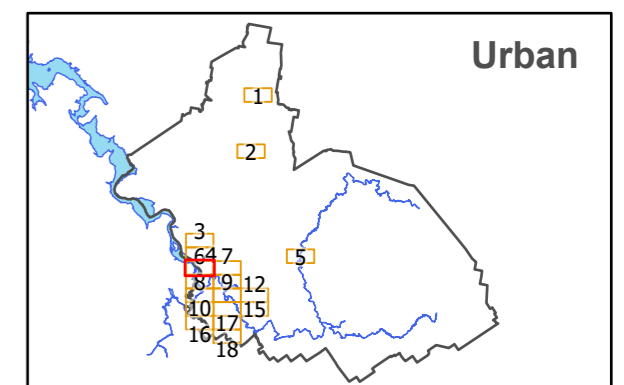
## Map 6 of 18 (Urban)



Scale at A3 : 1:11,000

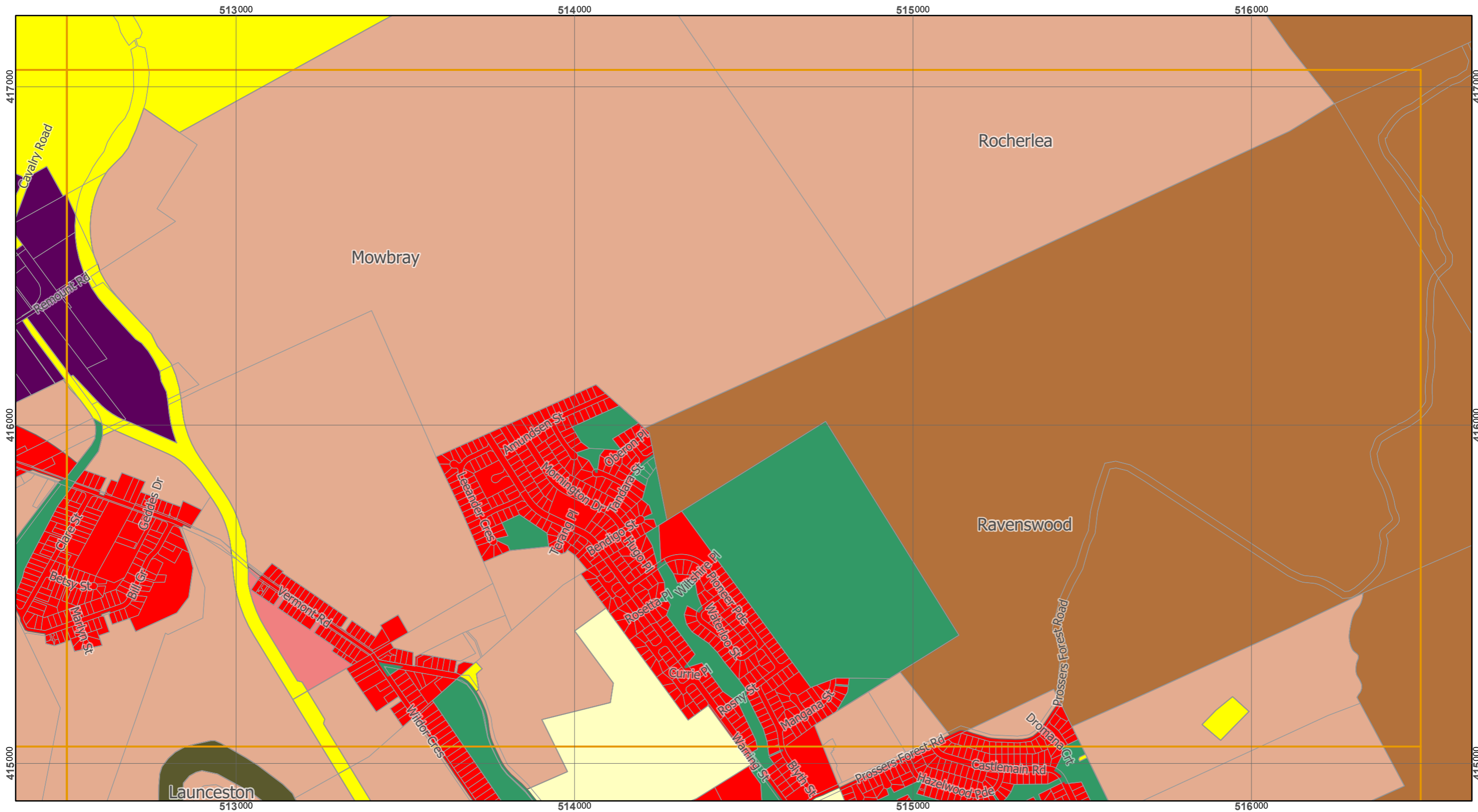
Coordinate System : GDA 94 MGA Zone 55  
 Zone data from Launceston City Council  
 Base Topographic data from LIST ©State of Tasmania

Print date : 28/08/2019



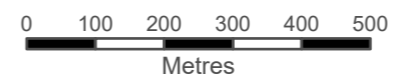
## Urban

# Tasmanian Planning Scheme - Launceston LPS: Zones



Legend			
	General Residential		Local Business
	Inner Residential		General Business
	Low Density Residential		Central Business
	Rural Living		Commercial
	Village		Light Industrial
	Urban Mixed Use		General Industrial
	Rural		Utilities
	Agriculture		Community Purpose
	Landscape Conservation		Recreation
	Environmental Management		Open Space
	Major Tourism		Future Urban
	Port and Marine		Particular Purpose

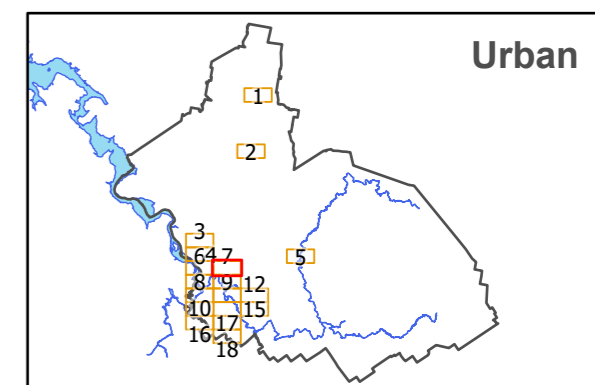
## Map 7 of 18 (Urban)



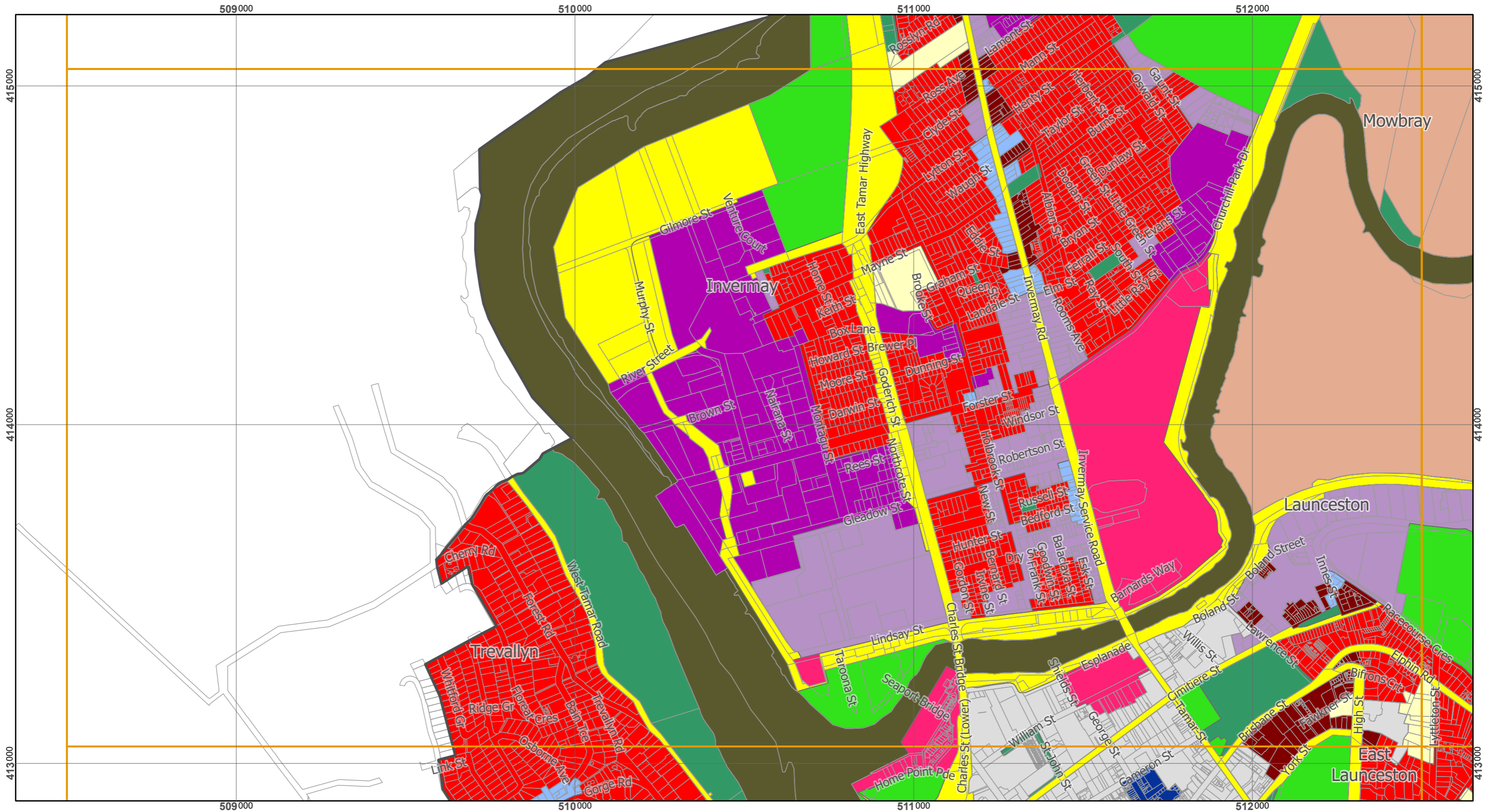
Scale at A3 : 1:11,000

Coordinate System : GDA 94 MGA Zone 55  
 Zone data from Launceston City Council  
 Base Topographic data from LIST ©State of Tasmania

Print date : 28/08/2019

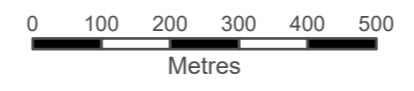


# Tasmanian Planning Scheme - Launceston LPS: Zones



Legend			
<span style="color: red;">■</span> General Residential	<span style="color: lightblue;">■</span> Local Business	<span style="color: lightcoral;">■</span> Rural	<span style="color: yellow;">■</span> Utilities
<span style="color: darkred;">■</span> Inner Residential	<span style="color: blue;">■</span> General Business	<span style="color: brown;">■</span> Agriculture	<span style="color: yellowgreen;">■</span> Community Purpose
<span style="color: lightcoral;">■</span> Low Density Residential	<span style="color: darkblue;">■</span> Central Business	<span style="color: olive;">■</span> Landscape Conservation	<span style="color: green;">■</span> Recreation
<span style="color: pink;">■</span> Rural Living	<span style="color: purple;">■</span> Commercial	<span style="color: darkgreen;">■</span> Environmental Management	<span style="color: darkgreen;">■</span> Open Space
<span style="color: orange;">■</span> Village	<span style="color: magenta;">■</span> Light Industrial	<span style="color: grey;">■</span> Major Tourism	<span style="color: orange;">■</span> Future Urban
<span style="color: lightgrey;">■</span> Urban Mixed Use	<span style="color: darkpurple;">■</span> General Industrial	<span style="color: cyan;">■</span> Port and Marine	<span style="color: magenta;">■</span> Particular Purpose

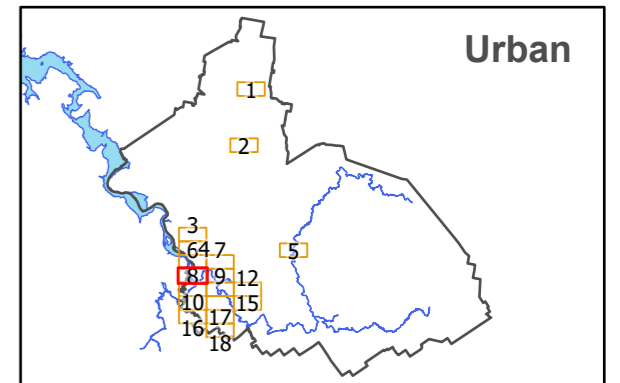
## Map 8 of 18 (Urban)



Scale at A3 : 1:11,000

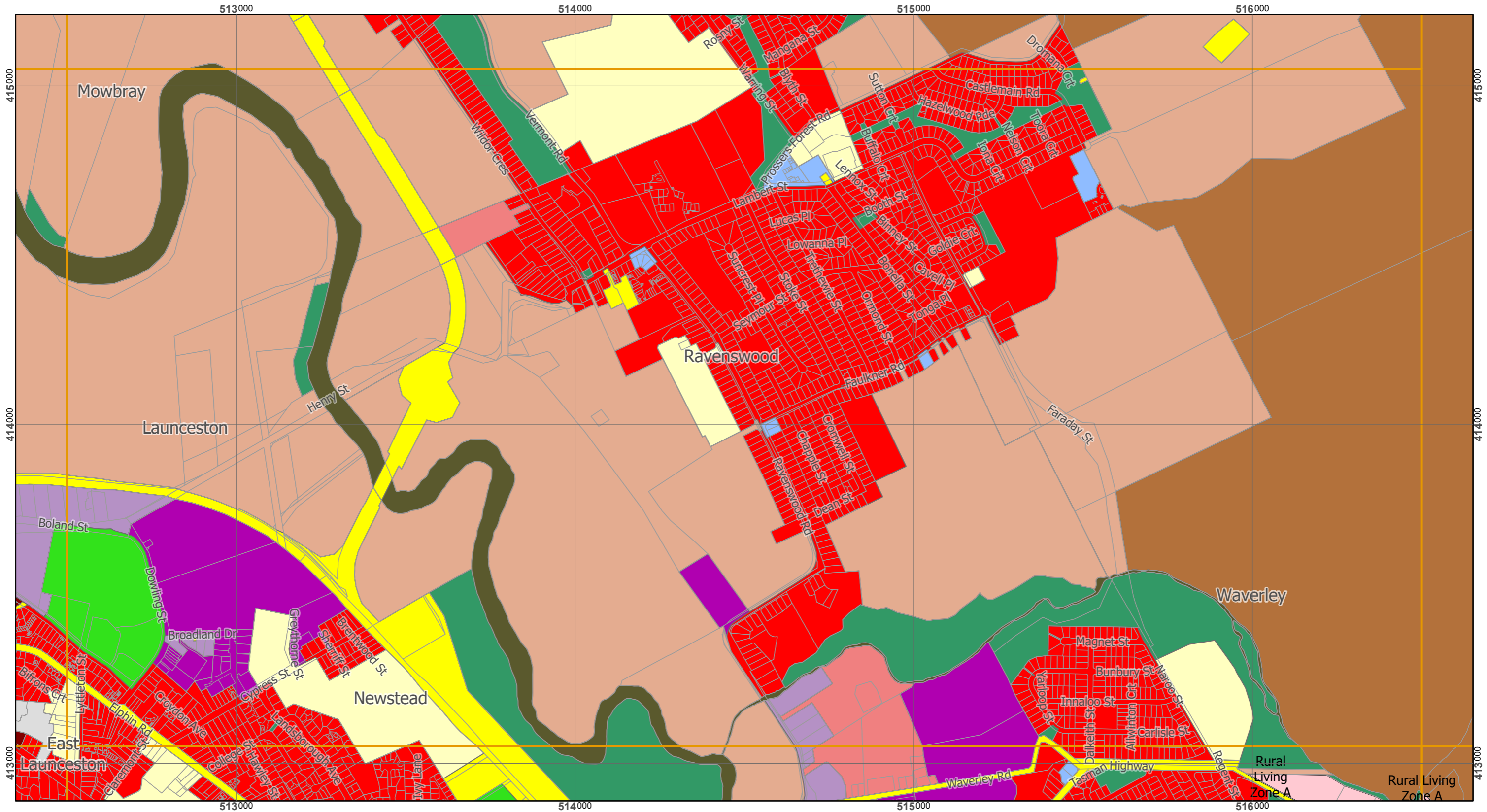
Coordinate System : GDA 94 MGA Zone 55  
 Zone data from Launceston City Council  
 Base Topographic data from LIST ©State of Tasmania

Print date : 28/08/2019



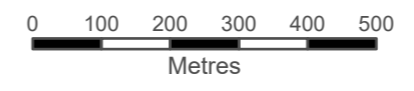


# Tasmanian Planning Scheme - Launceston LPS: Zones



Legend			
<span style="color: red;">■</span> General Residential	<span style="color: lightblue;">■</span> Local Business	<span style="color: lightbrown;">■</span> Rural	<span style="color: yellow;">■</span> Utilities
<span style="color: darkred;">■</span> Inner Residential	<span style="color: blue;">■</span> General Business	<span style="color: brown;">■</span> Agriculture	<span style="color: yellowgreen;">■</span> Community Purpose
<span style="color: lightcoral;">■</span> Low Density Residential	<span style="color: darkblue;">■</span> Central Business	<span style="color: olive;">■</span> Landscape Conservation	<span style="color: green;">■</span> Recreation
<span style="color: pink;">■</span> Rural Living	<span style="color: purple;">■</span> Commercial	<span style="color: darkgreen;">■</span> Environmental Management	<span style="color: darkgreen;">■</span> Open Space
<span style="color: orange;">■</span> Village	<span style="color: magenta;">■</span> Light Industrial	<span style="color: grey;">■</span> Major Tourism	<span style="color: orange;">■</span> Future Urban
<span style="color: lightgrey;">■</span> Urban Mixed Use	<span style="color: darkpurple;">■</span> General Industrial	<span style="color: cyan;">■</span> Port and Marine	<span style="color: magenta;">■</span> Particular Purpose

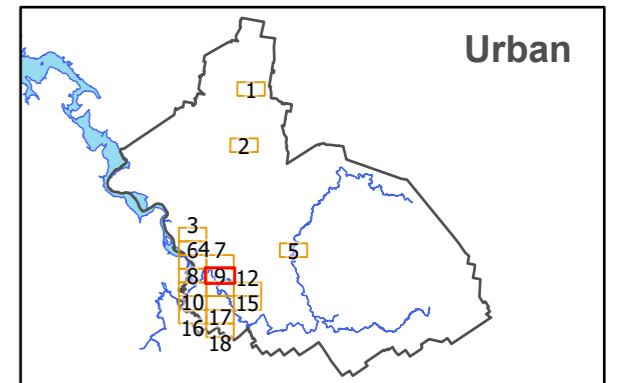
## Map 9 of 18 (Urban)



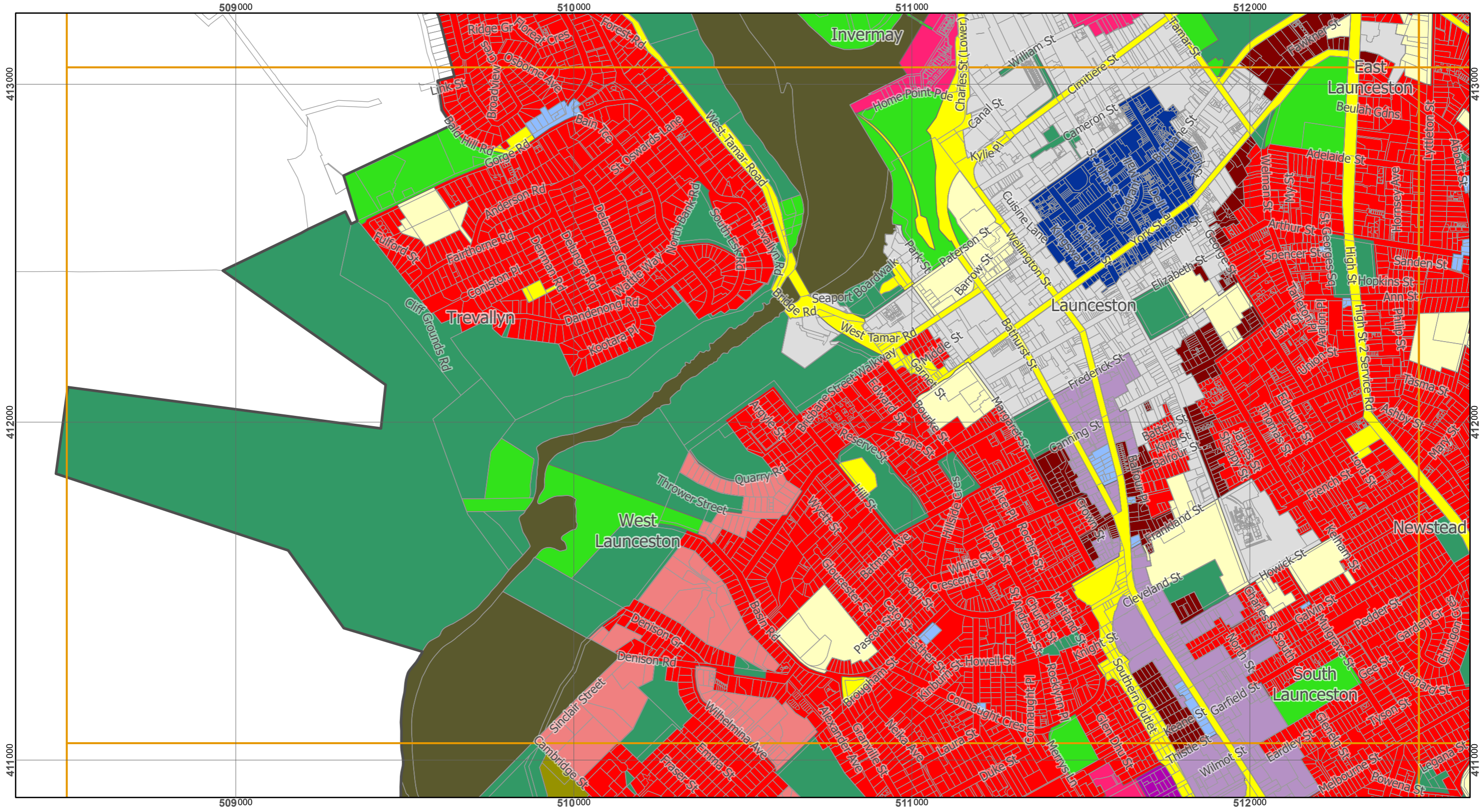
Scale at A3 : 1:11,000

Coordinate System : GDA 94 MGA Zone 55  
 Zone data from Launceston City Council  
 Base Topographic data from LIST ©State of Tasmania

Print date : 28/08/2019

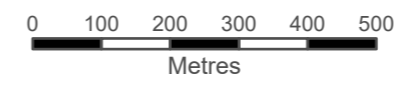


# Tasmanian Planning Scheme - Launceston LPS: Zones



Legend			
<span style="color: red;">■</span> General Residential	<span style="color: lightblue;">■</span> Local Business	<span style="color: lightcoral;">■</span> Rural	<span style="color: yellow;">■</span> Utilities
<span style="color: darkred;">■</span> Inner Residential	<span style="color: blue;">■</span> General Business	<span style="color: brown;">■</span> Agriculture	<span style="color: yellowgreen;">■</span> Community Purpose
<span style="color: pink;">■</span> Low Density Residential	<span style="color: darkblue;">■</span> Central Business	<span style="color: olive;">■</span> Landscape Conservation	<span style="color: green;">■</span> Recreation
<span style="color: lightpink;">■</span> Rural Living	<span style="color: purple;">■</span> Commercial	<span style="color: darkolivegreen;">■</span> Environmental Management	<span style="color: darkgreen;">■</span> Open Space
<span style="color: orange;">■</span> Village	<span style="color: magenta;">■</span> Light Industrial	<span style="color: grey;">■</span> Major Tourism	<span style="color: orange;">■</span> Future Urban
<span style="color: lightgrey;">■</span> Urban Mixed Use	<span style="color: darkpurple;">■</span> General Industrial	<span style="color: cyan;">■</span> Port and Marine	<span style="color: magenta;">■</span> Particular Purpose

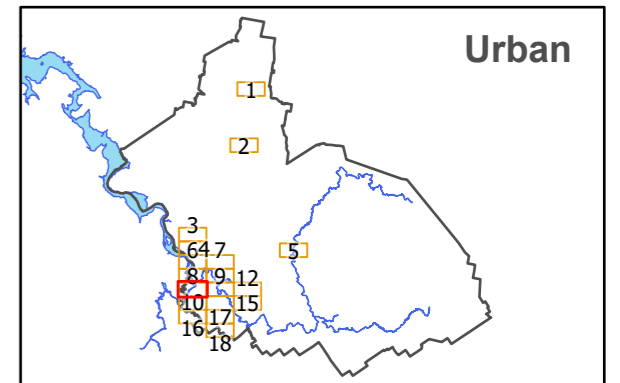
## Map 10 of 18 (Urban)



Scale at A3 : 1:11,000

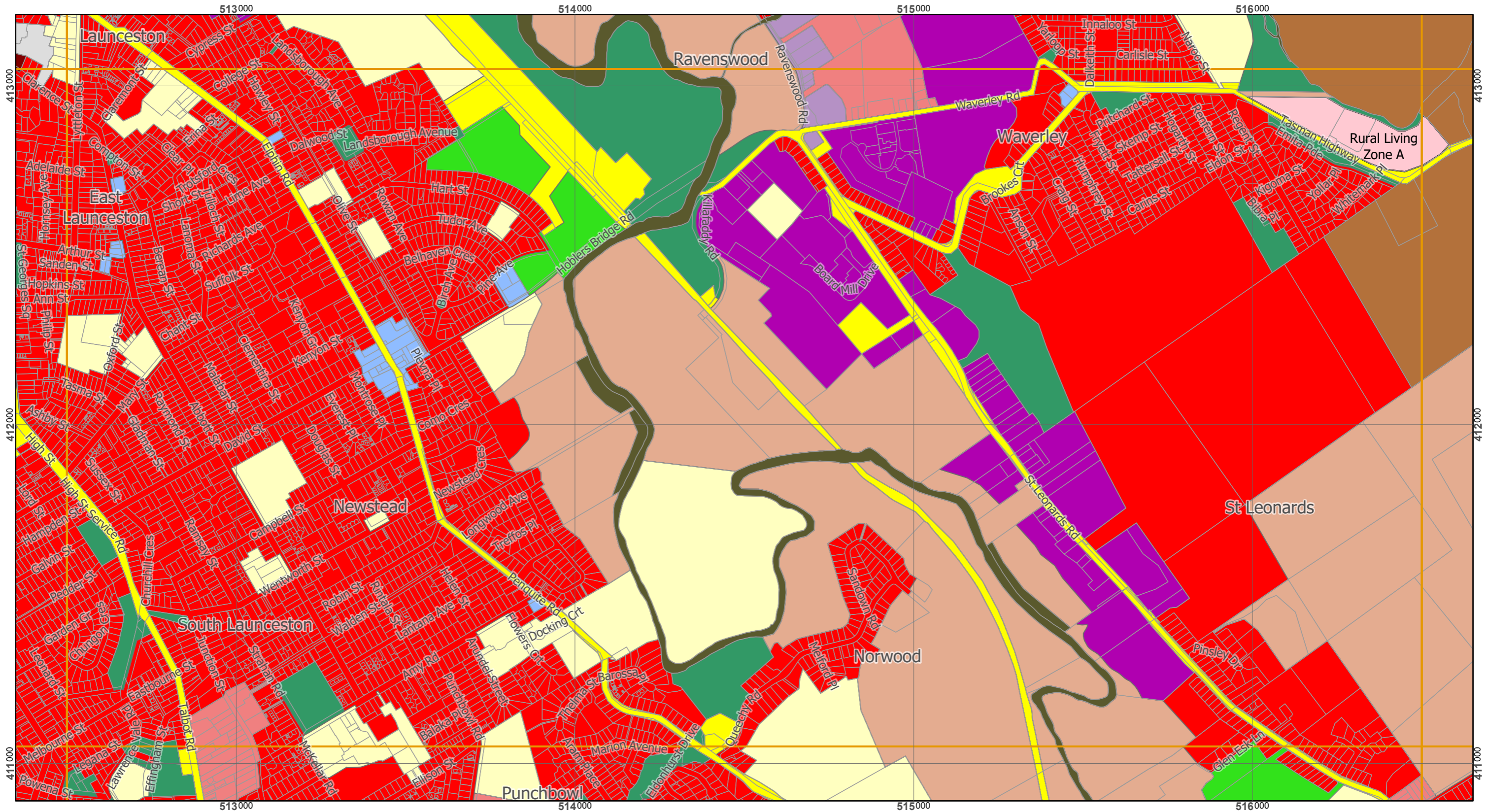
Coordinate System : GDA 94 MGA Zone 55  
 Zone data from Launceston City Council  
 Base Topographic data from LIST ©State of Tasmania

Print date : 28/08/2019



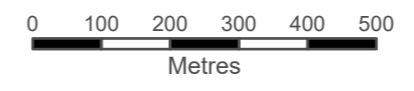
## Urban

# Tasmanian Planning Scheme - Launceston LPS: Zones



Legend			
<span style="color: red;">■</span> General Residential	<span style="color: lightblue;">■</span> Local Business	<span style="color: lightbrown;">■</span> Rural	<span style="color: yellow;">■</span> Utilities
<span style="color: darkred;">■</span> Inner Residential	<span style="color: blue;">■</span> General Business	<span style="color: brown;">■</span> Agriculture	<span style="color: lightyellow;">■</span> Community Purpose
<span style="color: pink;">■</span> Low Density Residential	<span style="color: darkblue;">■</span> Central Business	<span style="color: olive;">■</span> Landscape Conservation	<span style="color: green;">■</span> Recreation
<span style="color: lightpink;">■</span> Rural Living	<span style="color: purple;">■</span> Commercial	<span style="color: darkolivegreen;">■</span> Environmental Management	<span style="color: darkgreen;">■</span> Open Space
<span style="color: orange;">■</span> Village	<span style="color: magenta;">■</span> Light Industrial	<span style="color: grey;">■</span> Major Tourism	<span style="color: peachpuff;">■</span> Future Urban
<span style="color: lightgrey;">■</span> Urban Mixed Use	<span style="color: darkpurple;">■</span> General Industrial	<span style="color: cyan;">■</span> Port and Marine	<span style="color: magenta;">■</span> Particular Purpose

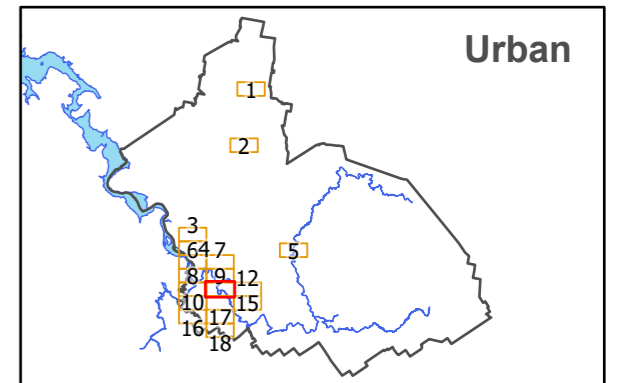
## Map 11 of 18 (Urban)



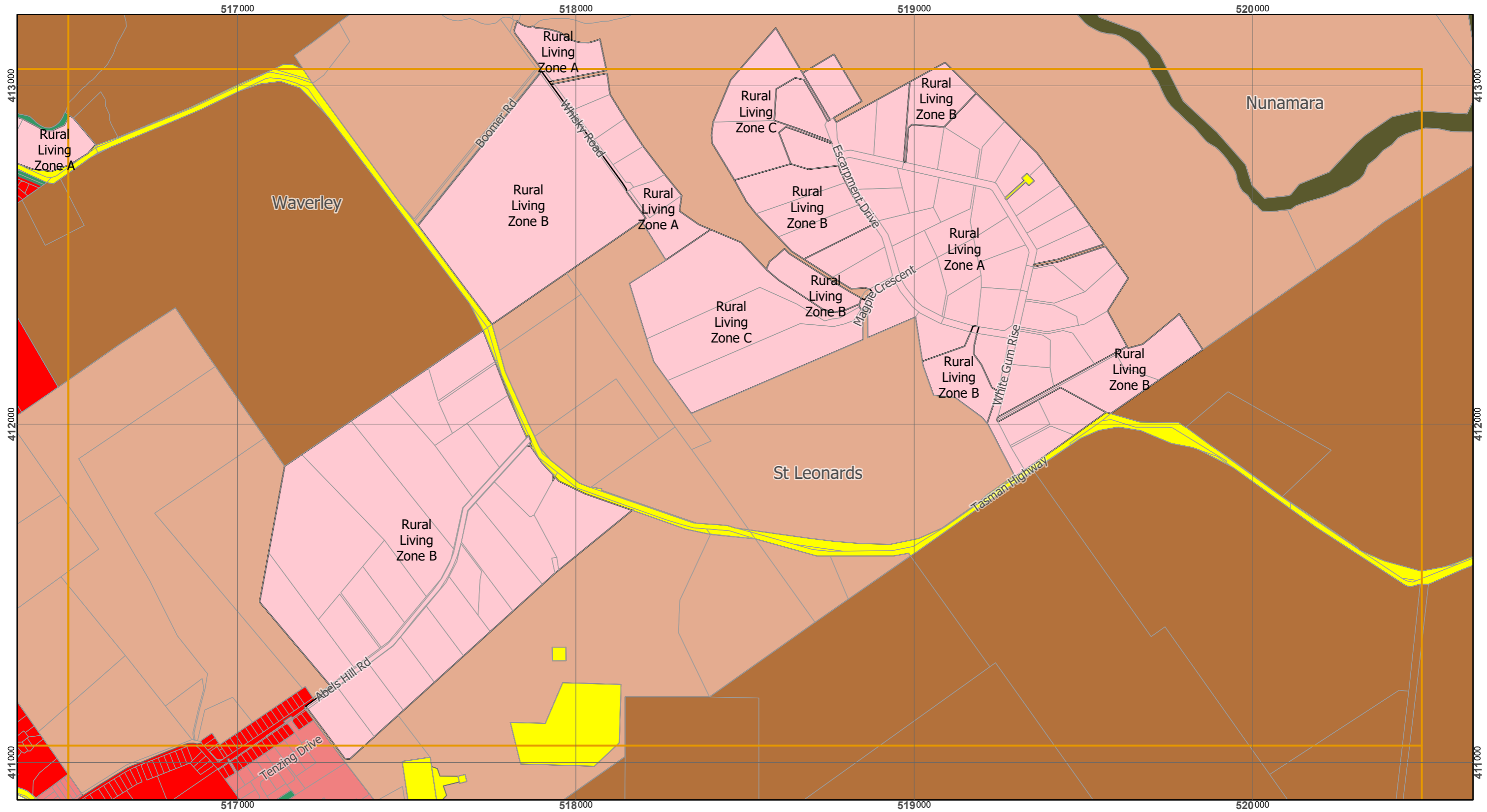
Scale at A3 : 1:11,000

Coordinate System : GDA 94 MGA Zone 55  
 Zone data from Launceston City Council  
 Base Topographic data from LIST ©State of Tasmania

Print date : 28/08/2019

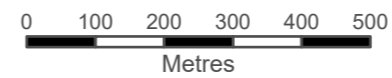


# Tasmanian Planning Scheme - Launceston LPS: Zones



Legend			
	General Residential		Local Business
	Inner Residential		General Business
	Low Density Residential		Central Business
	Rural Living		Commercial
	Village		Light Industrial
	Urban Mixed Use		General Industrial
	Rural		Utilities
	Agriculture		Community Purpose
	Landscape Conservation		Recreation
	Environmental Management		Open Space
	Major Tourism		Future Urban
	Port and Marine		Particular Purpose

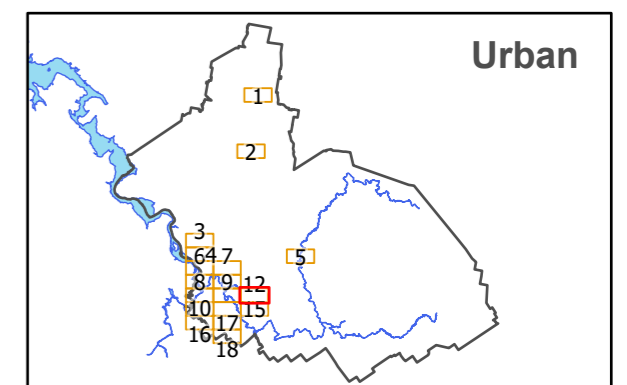
## Map 12 of 18 (Urban)



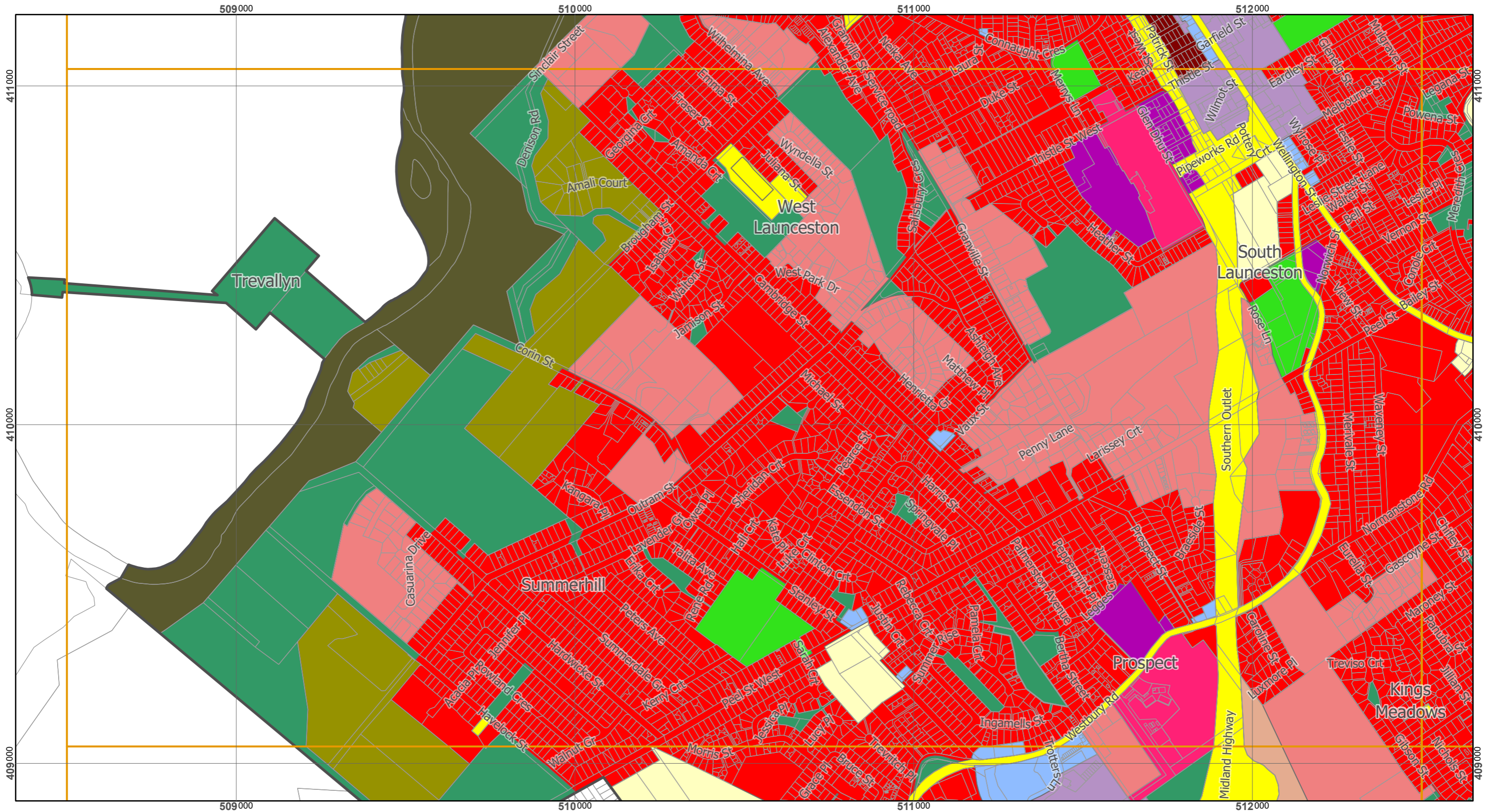
Scale at A3 : 1:11,000

Coordinate System : GDA 94 MGA Zone 55  
Zone data from Launceston City Council  
Base Topographic data from LIST ©State of Tasmania

Print date : 28/08/2019



# Tasmanian Planning Scheme - Launceston LPS: Zones



Legend			
	General Residential		Local Business
	Inner Residential		General Business
	Low Density Residential		Central Business
	Rural Living		Commercial
	Village		Light Industrial
	Urban Mixed Use		General Industrial
	Rural		Recreation
	Agriculture		Community Purpose
	Landscape Conservation		Open Space
	Environmental Management		Utilities
	Major Tourism		Community Purpose
	Port and Marine		Community Purpose
			Recreation
			Future Urban
			Particular Purpose

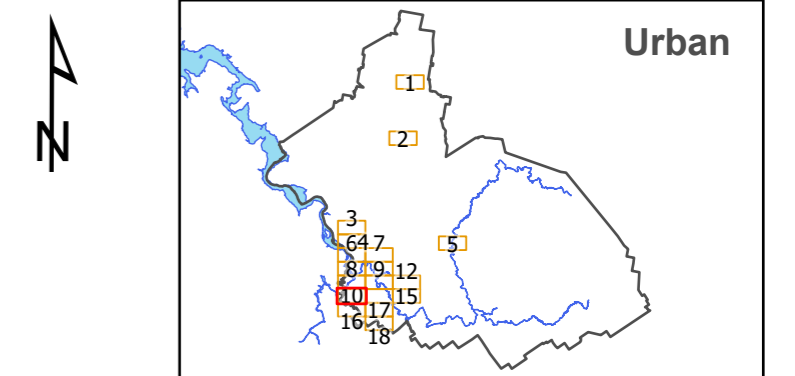
**Map 13 of 18 (Urban)**

0 100 200 300 400 500  
Metres

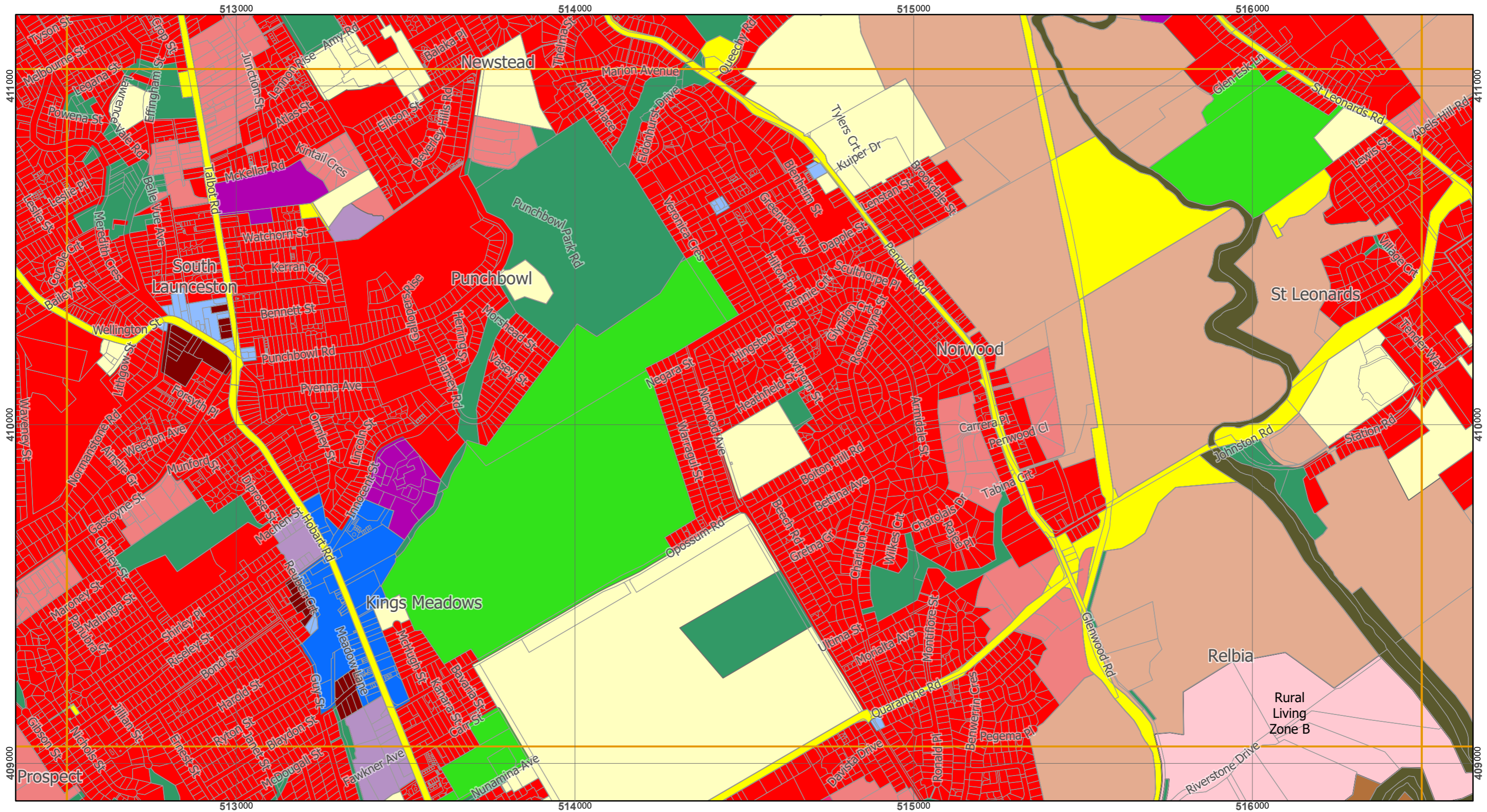
Scale at A3 : 1:11,000

Coordinate System : GDA 94 MGA Zone 55  
Zone data from Launceston City Council  
Base Topographic data from LIST ©State of Tasmania

Print date : 28/08/2019

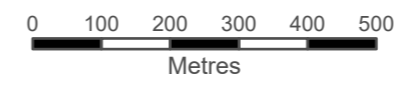


# Tasmanian Planning Scheme - Launceston LPS: Zones



Legend			
	General Residential		Local Business
	Inner Residential		General Business
	Low Density Residential		Central Business
	Rural Living		Commercial
	Village		Light Industrial
	Urban Mixed Use		General Industrial
	Rural		Recreation
	Agriculture		Open Space
	Landscape Conservation		Community Purpose
	Environmental Management		Utilities
	Major Tourism		Community Purpose
	Port and Marine		Recreation
	Local Business		Open Space
	General Business		Community Purpose
	Central Business		Utilities
	Commercial		Community Purpose
	Light Industrial		Recreation
	General Industrial		Open Space
	Rural		Community Purpose
	Agriculture		Utilities
	Landscape Conservation		Community Purpose
	Environmental Management		Recreation
	Major Tourism		Open Space
	Port and Marine		Community Purpose
	Local Business		Utilities
	General Business		Community Purpose
	Central Business		Recreation
	Commercial		Open Space
	Light Industrial		Community Purpose
	General Industrial		Utilities
	Rural		Community Purpose
	Agriculture		Recreation
	Landscape Conservation		Open Space
	Environmental Management		Community Purpose
	Major Tourism		Utilities
	Port and Marine		Community Purpose
	Local Business		Recreation
	General Business		Open Space
	Central Business		Community Purpose
	Commercial		Utilities
	Light Industrial		Community Purpose
	General Industrial		Recreation
	Rural		Open Space
	Agriculture		Community Purpose
	Landscape Conservation		Utilities
	Environmental Management		Community Purpose
	Major Tourism		Recreation
	Port and Marine		Open Space

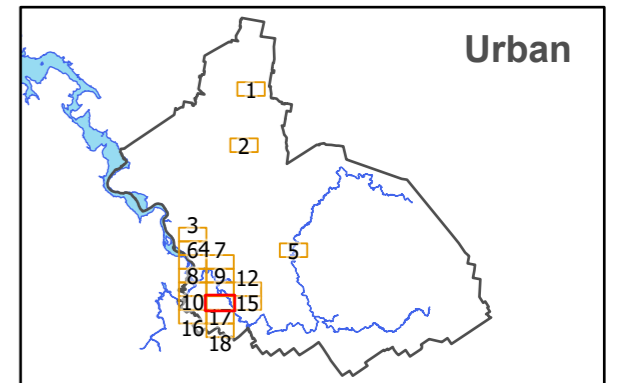
## Map 14 of 18 (Urban)



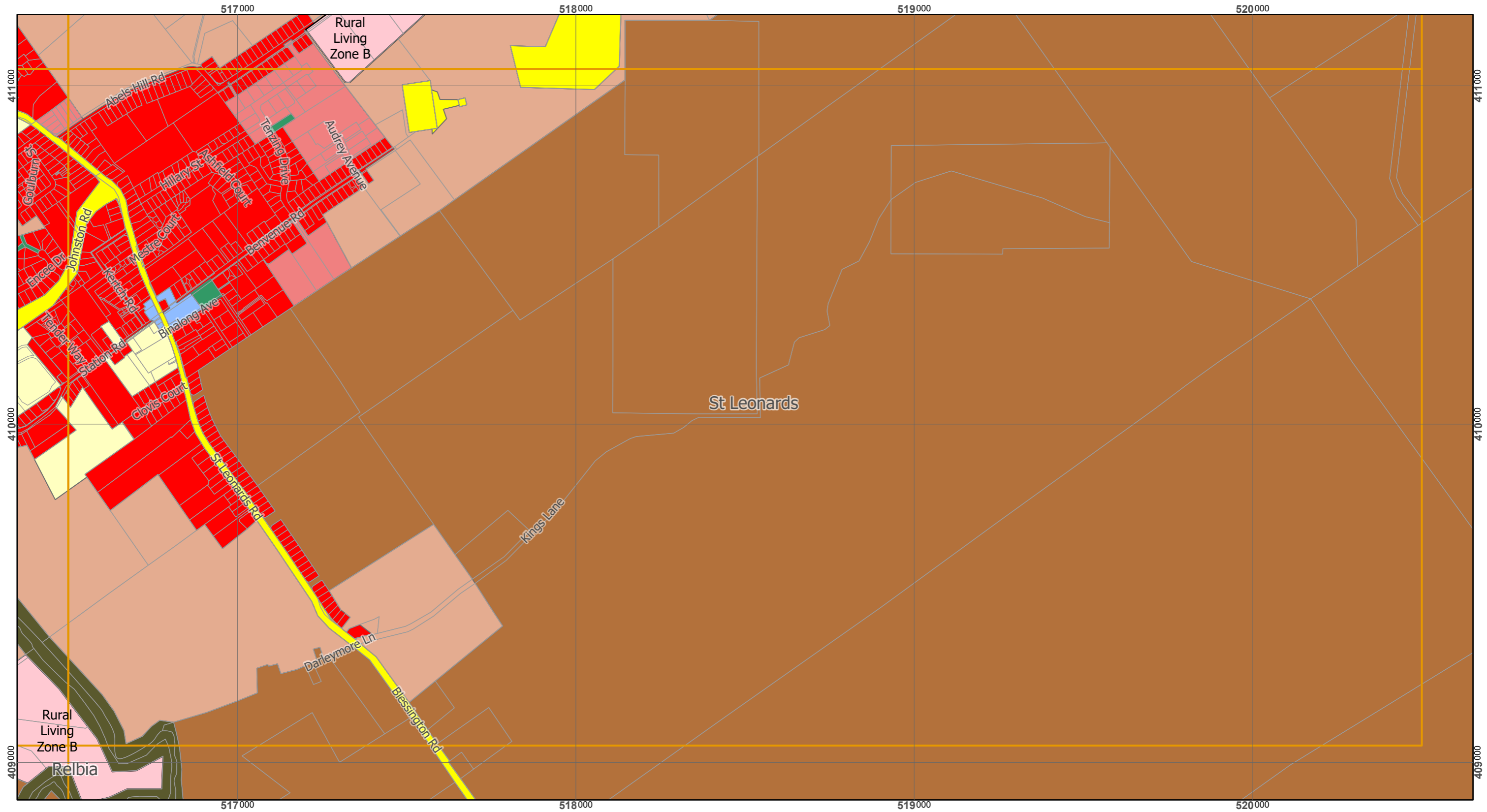
Scale at A3 : 1:11,000

Coordinate System : GDA 94 MGA Zone 55  
 Zone data from Launceston City Council  
 Base Topographic data from LIST ©State of Tasmania

Print date : 28/08/2019

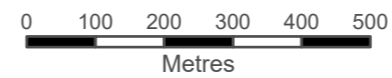


# Tasmanian Planning Scheme - Launceston LPS: Zones



Legend			
	General Residential		Local Business
	Inner Residential		General Business
	Low Density Residential		Central Business
	Rural Living		Commercial
	Village		Light Industrial
	Urban Mixed Use		General Industrial
	Rural		Utilities
	Agriculture		Community Purpose
	Landscape Conservation		Recreation
	Environmental Management		Open Space
	Major Tourism		Future Urban
	Port and Marine		Particular Purpose

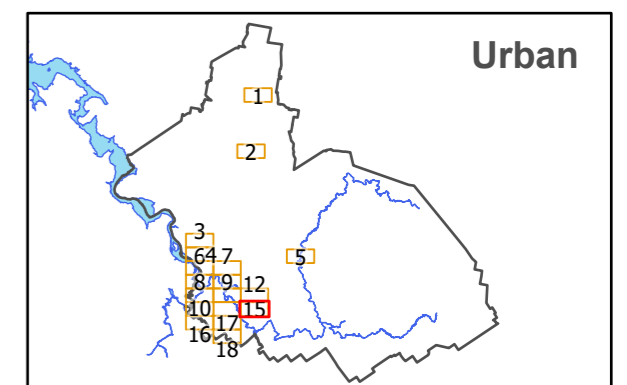
## Map 15 of 18 (Urban)



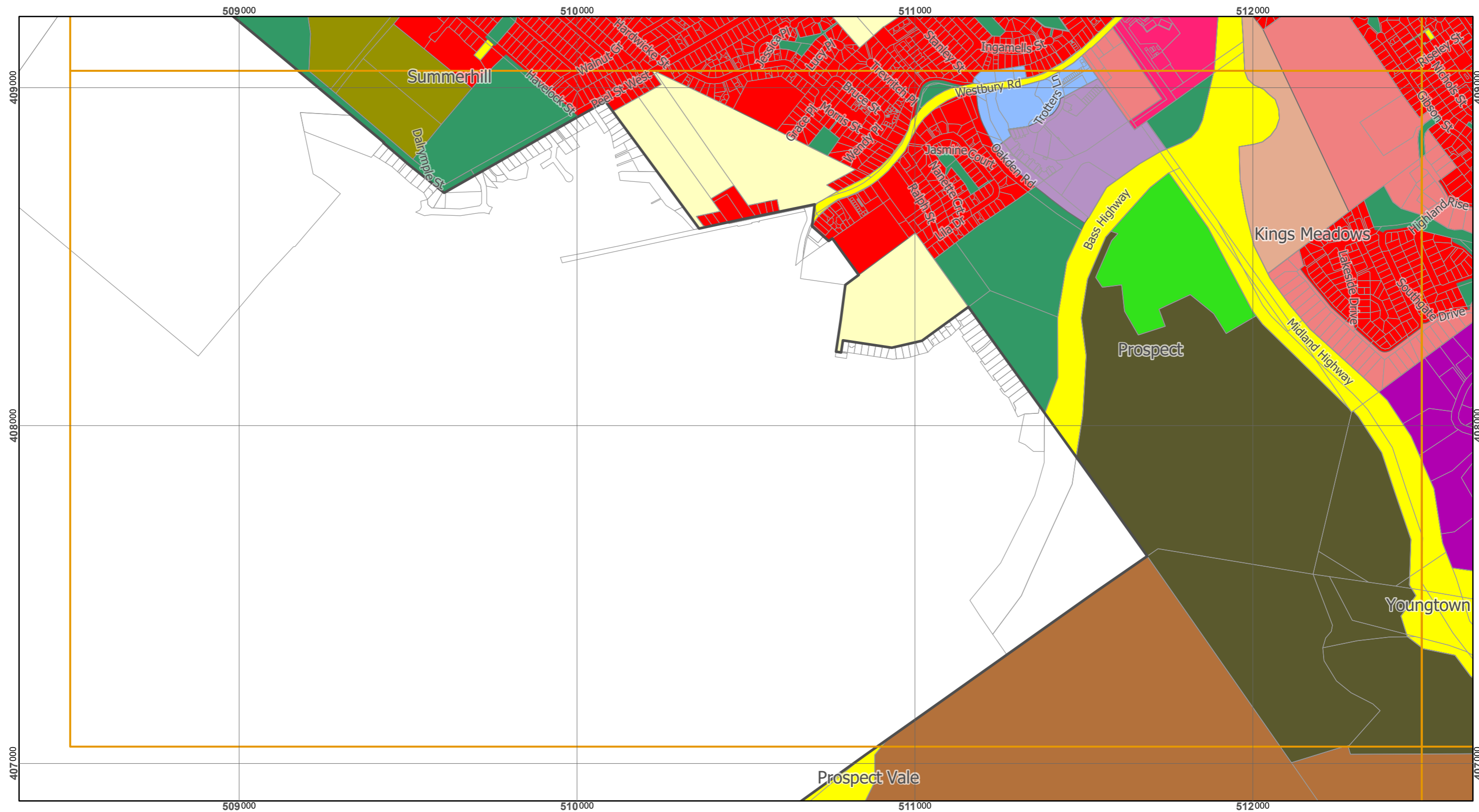
Scale at A3 : 1:11,000

Coordinate System : GDA 94 MGA Zone 55  
 Zone data from Launceston City Council  
 Base Topographic data from LIST ©State of Tasmania

Print date : 28/08/2019

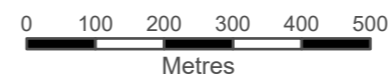


# Tasmanian Planning Scheme - Launceston LPS: Zones



Legend			
	General Residential		Local Business
	Inner Residential		General Business
	Low Density Residential		Central Business
	Rural Living		Commercial
	Village		Light Industrial
	Urban Mixed Use		General Industrial
	Rural		Utilities
	Agriculture		Community Purpose
	Landscape Conservation		Recreation
	Environmental Management		Open Space
	Major Tourism		Future Urban
	Port and Marine		Particular Purpose

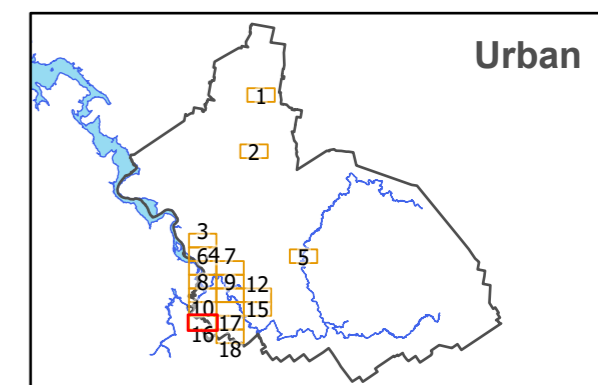
## Map 16 of 18 (Urban)



Scale at A3 : 1:11,000

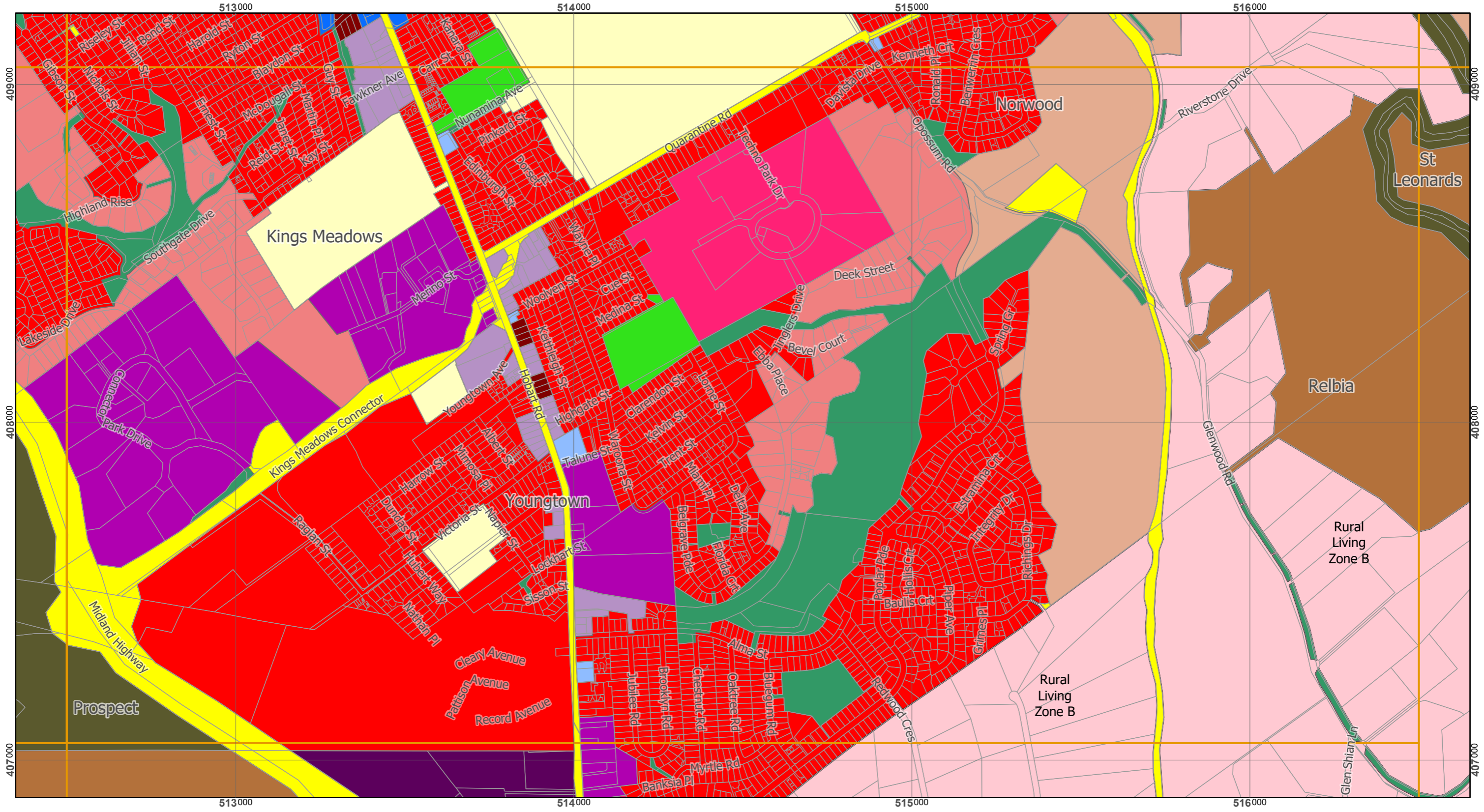
Coordinate System : GDA 94 MGA Zone 55  
 Zone data from Launceston City Council  
 Base Topographic data from LIST ©State of Tasmania

Print date : 28/08/2019



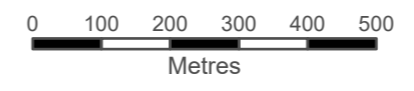


# Tasmanian Planning Scheme - Launceston LPS: Zones



Legend			
	General Residential		Local Business
	Inner Residential		General Business
	Low Density Residential		Central Business
	Rural Living		Commercial
	Village		Light Industrial
	Urban Mixed Use		General Industrial
	Rural		Recreation
	Agriculture		Community Purpose
	Landscape Conservation		Open Space
	Environmental Management		Future Urban
	Major Tourism		Particular Purpose
	Port and Marine		
	Utilities		

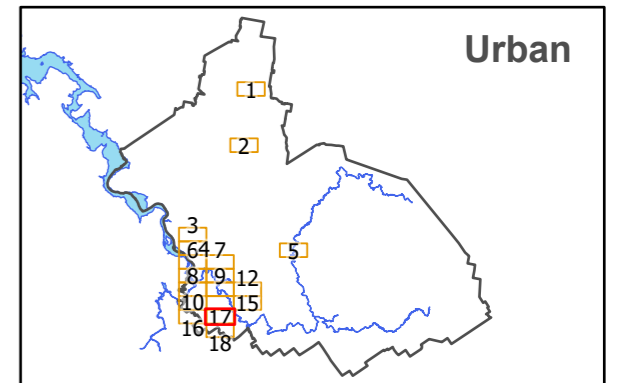
## Map 17 of 18 (Urban)



Scale at A3 : 1:11,000

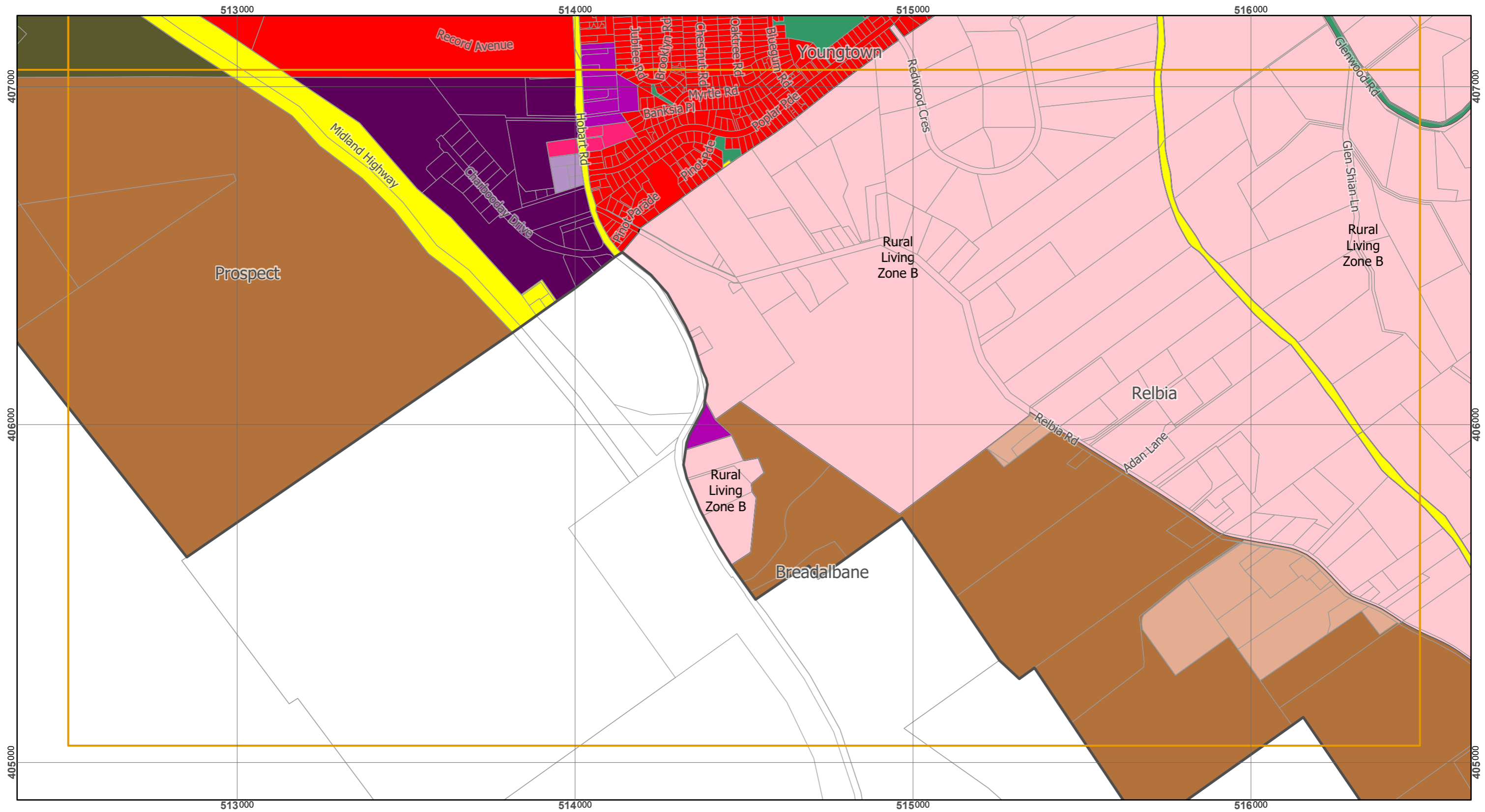
Coordinate System : GDA 94 MGA Zone 55  
 Zone data from Launceston City Council  
 Base Topographic data from LIST ©State of Tasmania

Print date : 28/08/2019



## Urban

# Tasmanian Planning Scheme - Launceston LPS: Zones



Legend			
	General Residential		Local Business
	Inner Residential		General Business
	Low Density Residential		Central Business
	Rural Living		Commercial
	Village		Light Industrial
	Urban Mixed Use		General Industrial
	Rural		Port and Marine
	Agriculture		Utilities
	Landscape Conservation		Community Purpose
	Environmental Management		Recreation
	Major Tourism		Open Space
	Future Urban		Particular Purpose

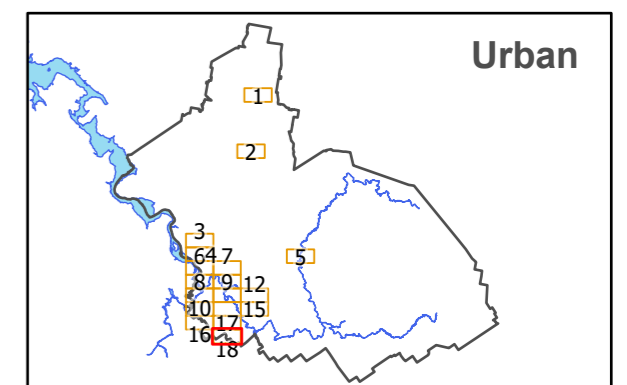
## Map 18 of 18 (Urban)



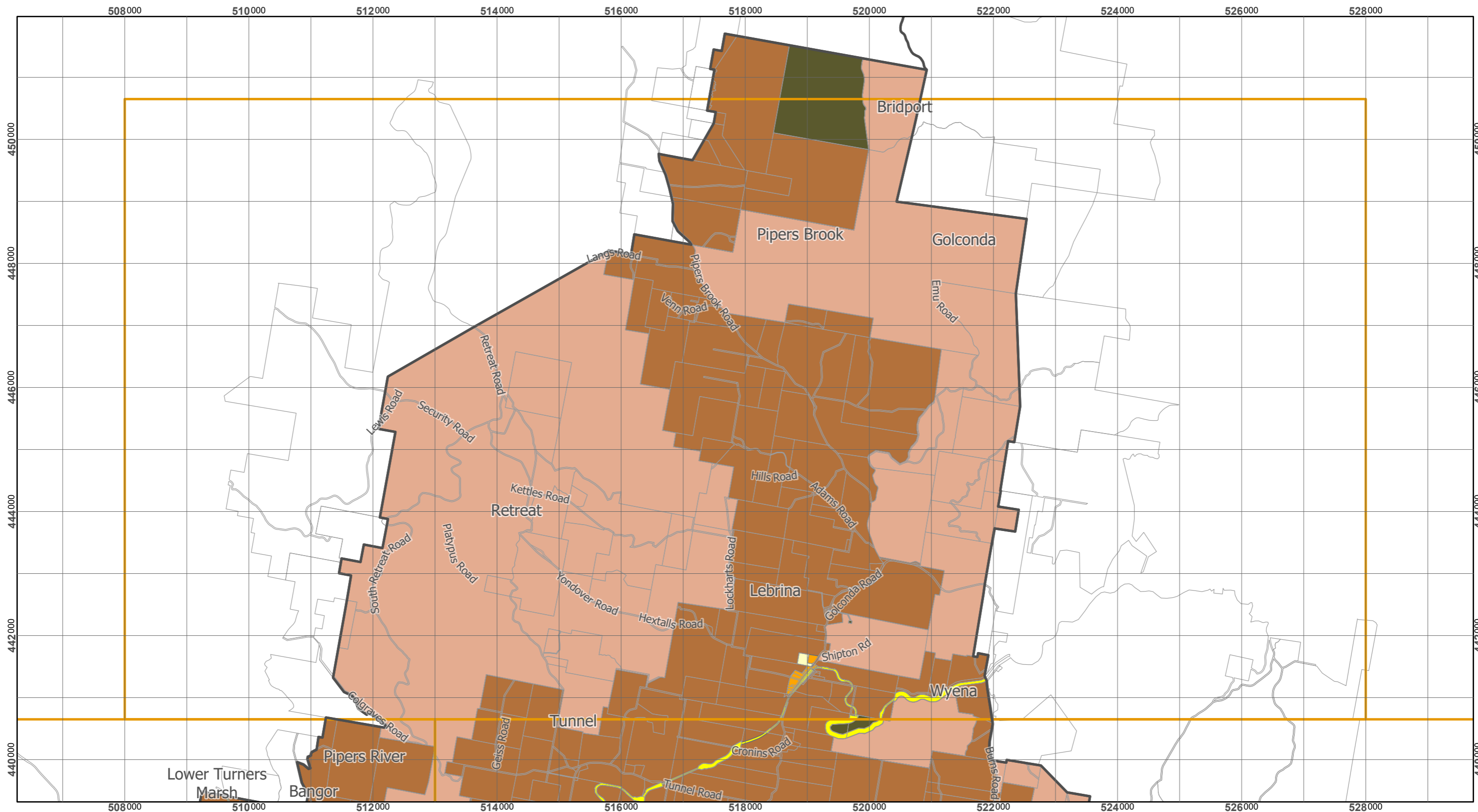
Scale at A3 : 1:11,000

Coordinate System : GDA 94 MGA Zone 55  
Zone data from Launceston City Council  
Base Topographic data from LIST ©State of Tasmania

Print date : 28/08/2019



# Tasmanian Planning Scheme - Launceston LPS: Zones



Legend			
	General Residential		Local Business
	Inner Residential		General Business
	Low Density Residential		Central Business
	Rural Living		Commercial
	Village		Light Industrial
	Urban Mixed Use		General Industrial
	Rural		Landscape Conservation
	Agriculture		Environmental Management
	Utilities		Recreation
	Community Purpose		Open Space
	Recreation		Major Tourism
	Recreation		Future Urban
	Recreation		Port and Marine
	Recreation		Particular Purpose

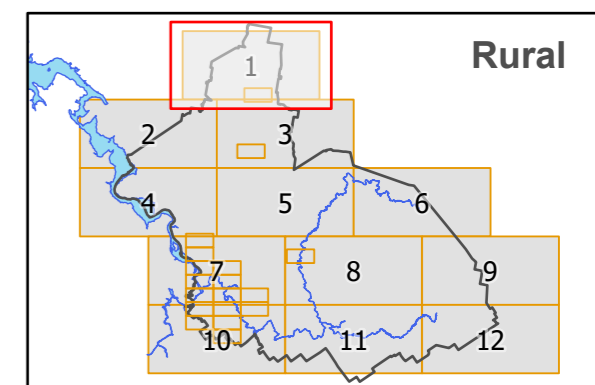
## Map 1 of 12 (Rural)



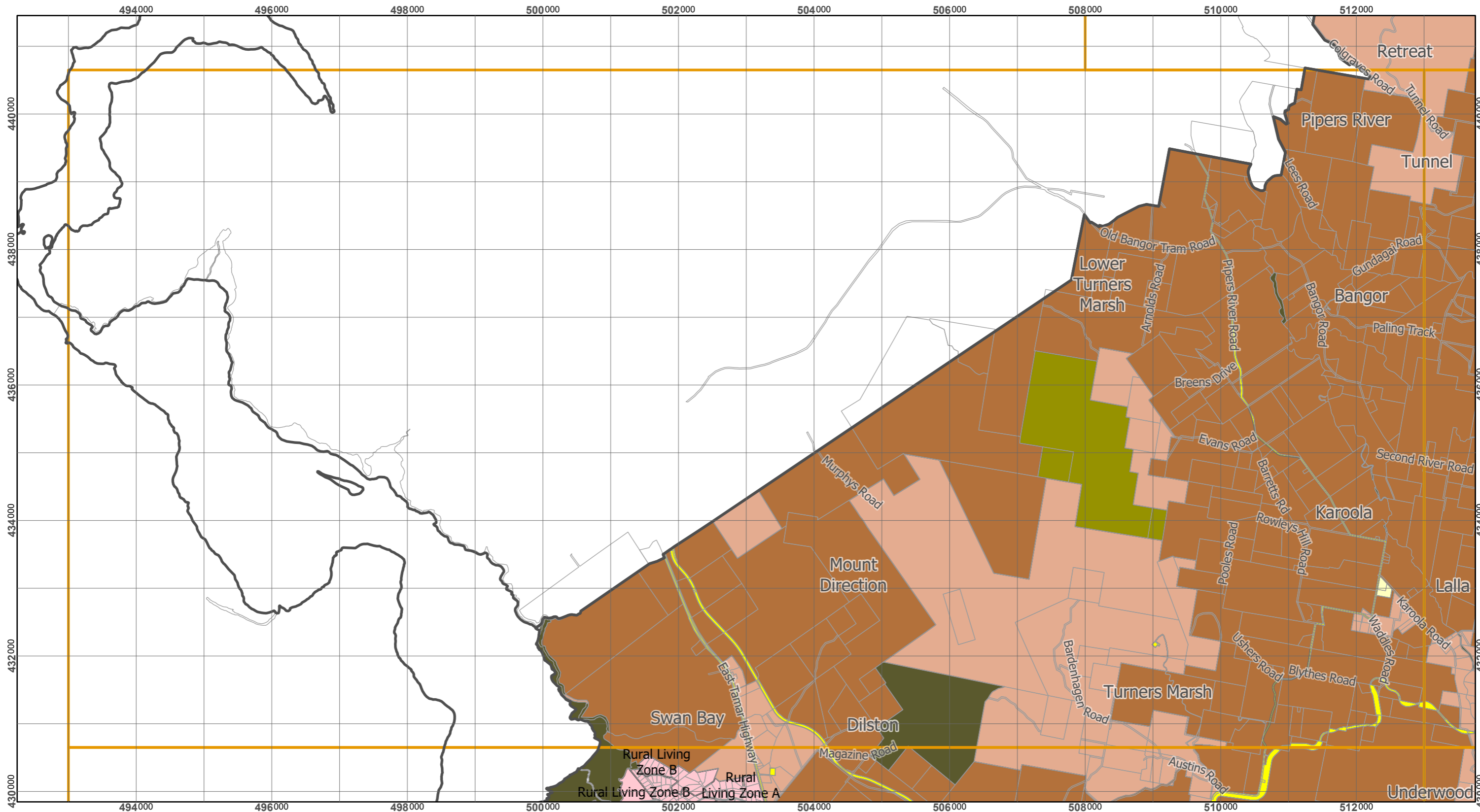
Scale at A3 : 1:60,000

Coordinate System : GDA 94 MGA Zone 55  
Zone data from Launceston City Council  
Base Topographic data from LIST ©State of Tasmania

Print date : 29/08/2019



# Tasmanian Planning Scheme - Launceston LPS: Zones



Legend			
<span style="color: red;">■</span> General Residential	<span style="color: lightblue;">■</span> Local Business	<span style="color: lightcoral;">■</span> Rural	<span style="color: yellow;">■</span> Utilities
<span style="color: darkred;">■</span> Inner Residential	<span style="color: blue;">■</span> General Business	<span style="color: brown;">■</span> Agriculture	<span style="color: lightyellow;">■</span> Community Purpose
<span style="color: pink;">■</span> Low Density Residential	<span style="color: darkblue;">■</span> Central Business	<span style="color: olive;">■</span> Landscape Conservation	<span style="color: green;">■</span> Recreation
<span style="color: lightpink;">■</span> Rural Living	<span style="color: purple;">■</span> Commercial	<span style="color: darkolivegreen;">■</span> Environmental Management	<span style="color: darkgreen;">■</span> Open Space
<span style="color: orange;">■</span> Village	<span style="color: magenta;">■</span> Light Industrial	<span style="color: grey;">■</span> Major Tourism	<span style="color: orange;">■</span> Future Urban
<span style="color: lightgrey;">■</span> Urban Mixed Use	<span style="color: darkpurple;">■</span> General Industrial	<span style="color: cyan;">■</span> Port and Marine	<span style="color: magenta;">■</span> Particular Purpose

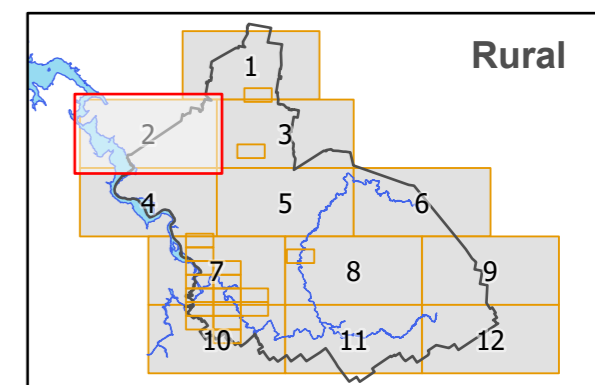
## Map 2 of 12 (Rural)




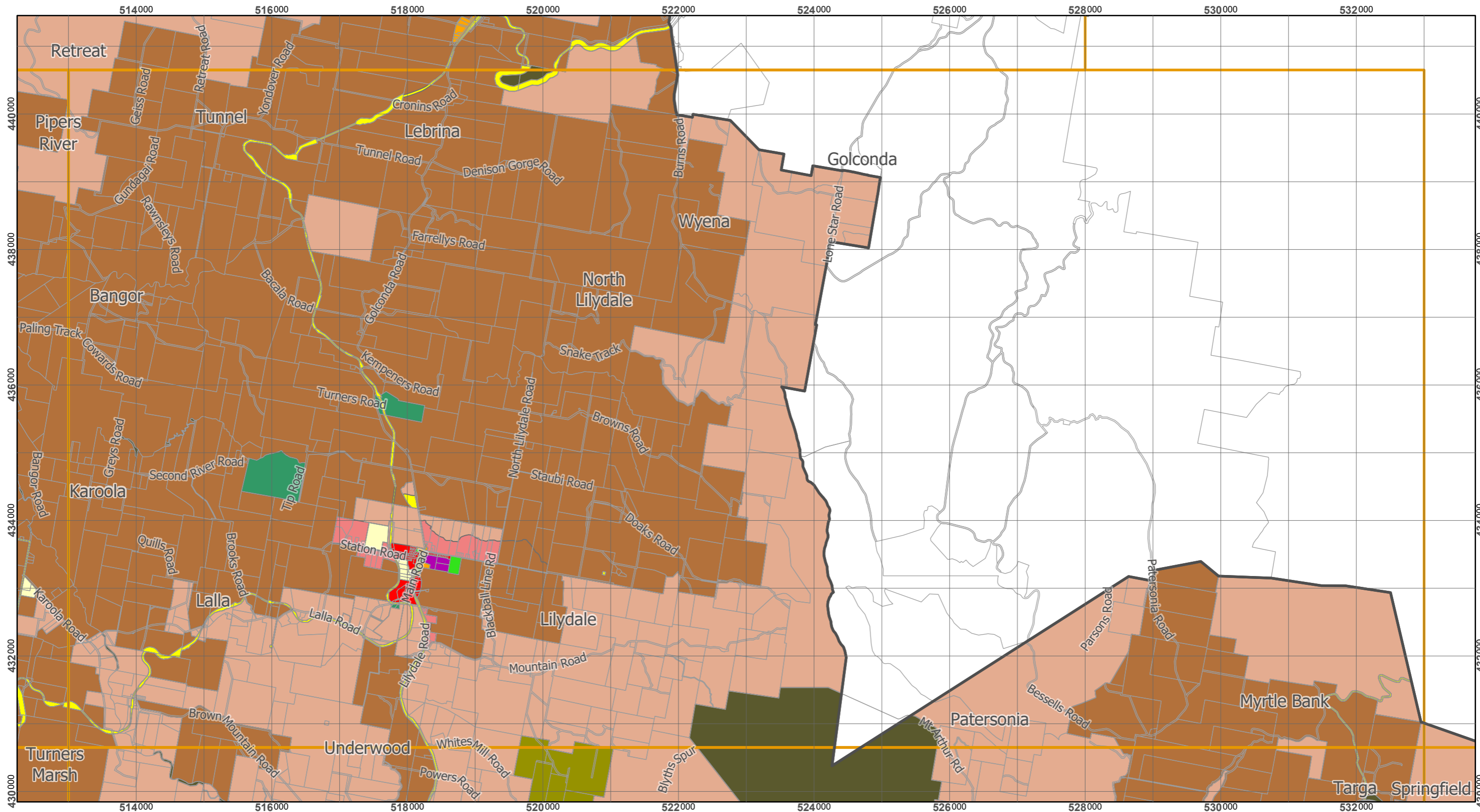
Scale at A3 : 1:55,000

Coordinate System : GDA 94 MGA Zone 55  
Zone data from Launceston City Council  
Base Topographic data from LIST ©State of Tasmania

Print date : 29/08/2019



# Tasmanian Planning Scheme - Launceston LPS: Zones



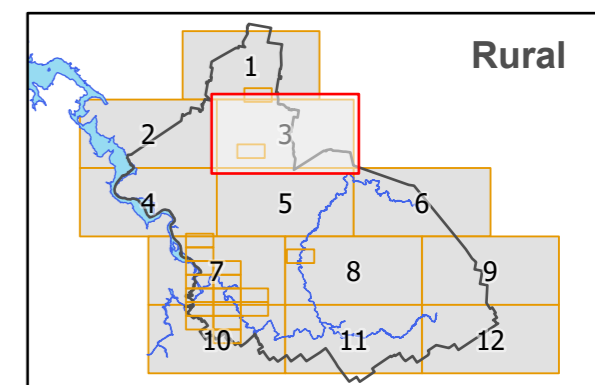
Map 3 of 12 (Rural)



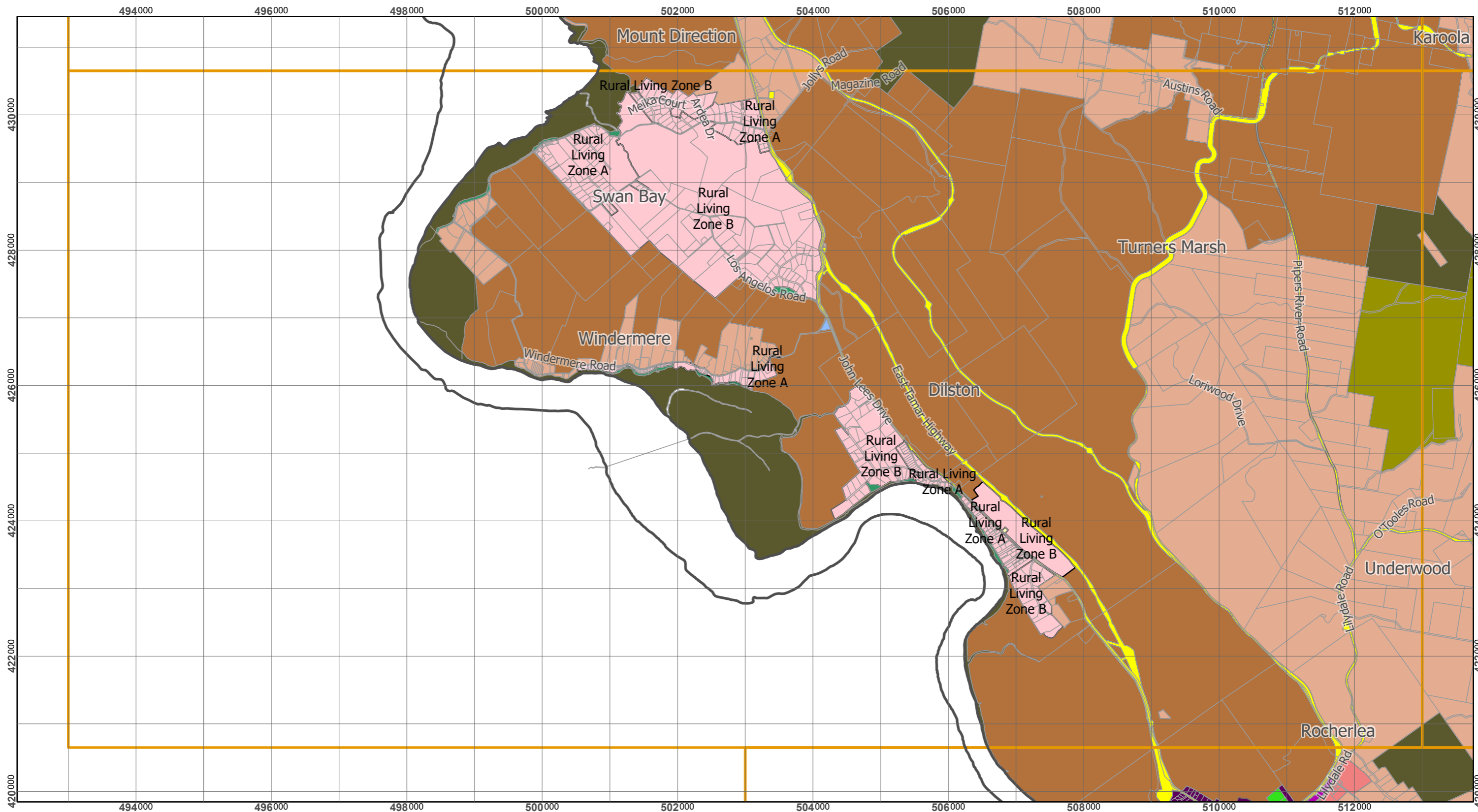
Scale at A3 : 1:55,000

Coordinate System : GDA 94 MGA Zone 55  
 Zone data from Launceston City Council  
 Base Topographic data from LIST ©State of Tasmania

Print date : 29/08/2019



# Tasmanian Planning Scheme - Launceston LPS: Zones



Legend			
	General Residential		Local Business
	Inner Residential		General Business
	Low Density Residential		Central Business
	Rural Living		Commercial
	Village		Light Industrial
	Urban Mixed Use		General Industrial
	Rural		Utilities
	Agriculture		Community Purpose
	Landscape Conservation		Recreation
	Environmental Management		Open Space
	Major Tourism		Future Urban
	Port and Marine		Particular Purpose

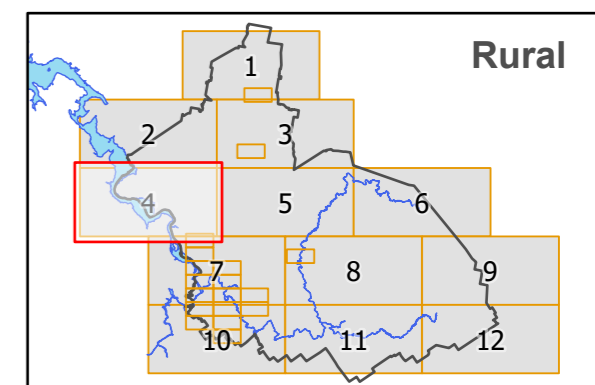
## Map 4 of 12 (Rural)



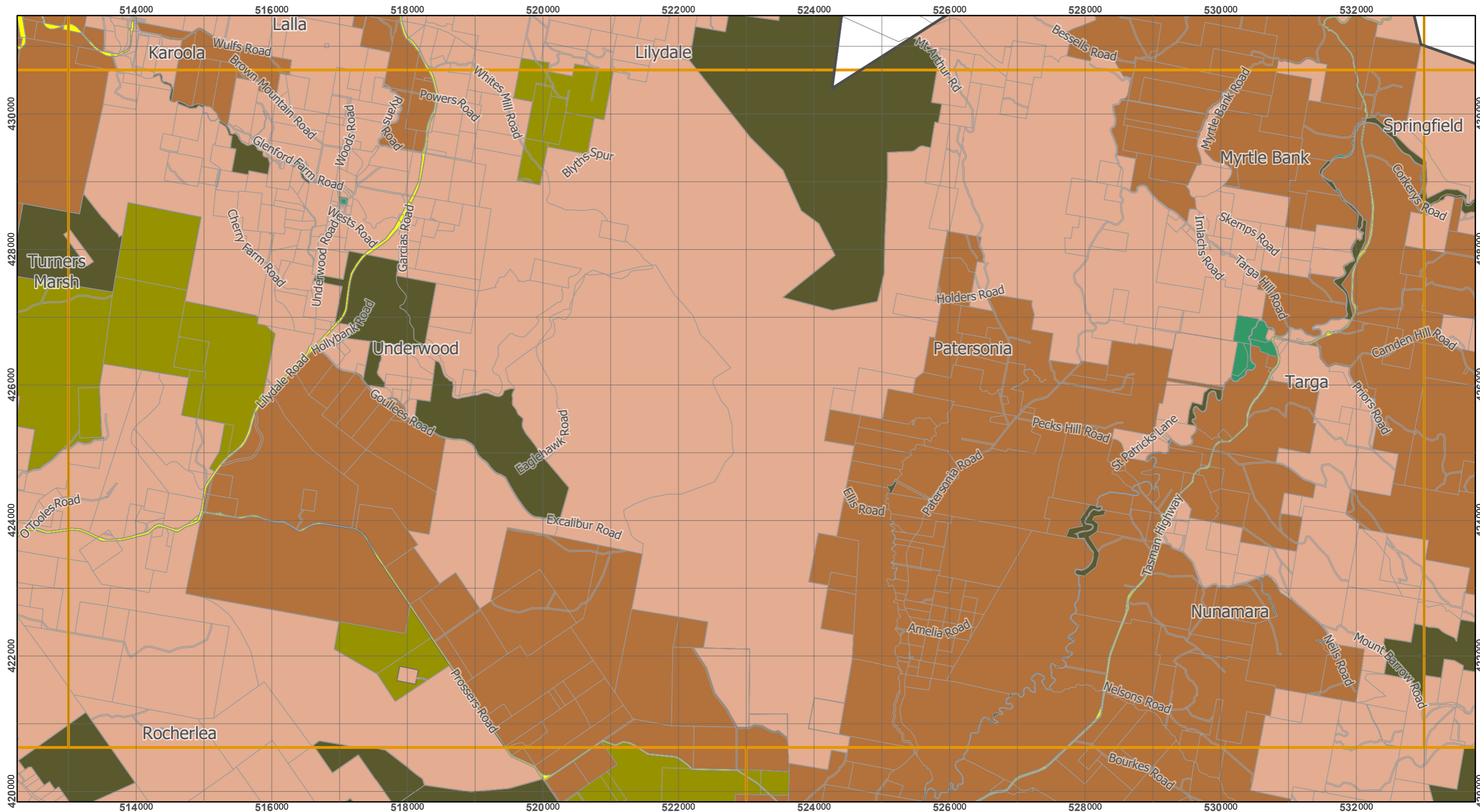
Scale at A3 : 1:55,000

Coordinate System : GDA 94 MGA Zone 55  
Zone data from Launceston City Council  
Base Topographic data from LIST ©State of Tasmania

Print date : 29/08/2019



# Tasmanian Planning Scheme - Launceston LPS: Zones



Legend			
<span style="color: red;">■</span> General Residential	<span style="color: lightblue;">■</span> Local Business	<span style="color: peachpuff;">■</span> Rural	<span style="color: yellow;">■</span> Utilities
<span style="color: darkred;">■</span> Inner Residential	<span style="color: blue;">■</span> General Business	<span style="color: brown;">■</span> Agriculture	<span style="color: yellowgreen;">■</span> Community Purpose
<span style="color: lightcoral;">■</span> Low Density Residential	<span style="color: darkblue;">■</span> Central Business	<span style="color: olive;">■</span> Landscape Conservation	<span style="color: green;">■</span> Recreation
<span style="color: pink;">■</span> Rural Living	<span style="color: purple;">■</span> Commercial	<span style="color: darkolivegreen;">■</span> Environmental Management	<span style="color: darkgreen;">■</span> Open Space
<span style="color: orange;">■</span> Village	<span style="color: magenta;">■</span> Light Industrial	<span style="color: grey;">■</span> Major Tourism	<span style="color: orange;">■</span> Future Urban
<span style="color: lightgrey;">■</span> Urban Mixed Use	<span style="color: darkpurple;">■</span> General Industrial	<span style="color: cyan;">■</span> Port and Marine	<span style="color: magenta;">■</span> Particular Purpose

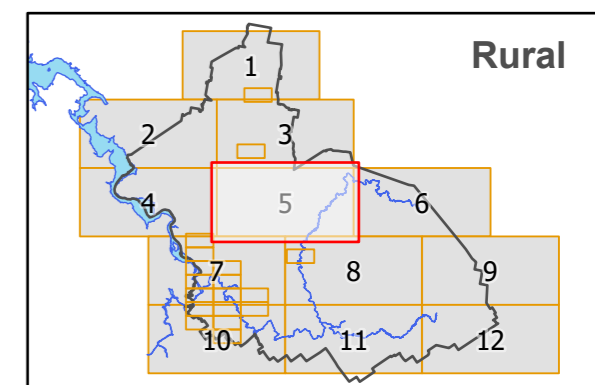
## Map 5 of 12 (Rural)



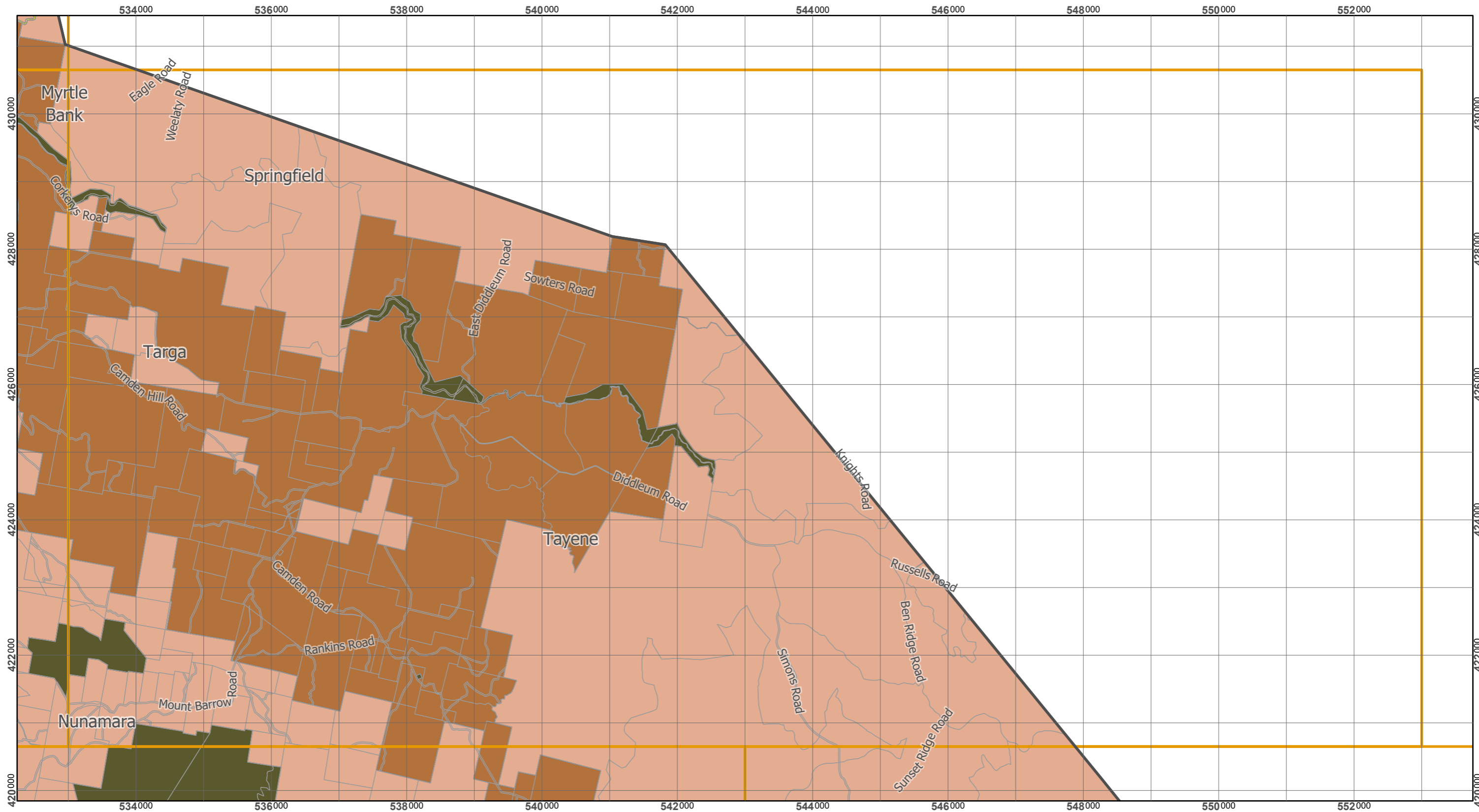
Scale at A3 : 1:55,000

Coordinate System : GDA 94 MGA Zone 55  
 Zone data from Launceston City Council  
 Base Topographic data from LIST ©State of Tasmania

Print date : 29/08/2019



# Tasmanian Planning Scheme - Launceston LPS: Zones



Legend			
	General Residential		Local Business
	Inner Residential		General Business
	Low Density Residential		Central Business
	Rural Living		Commercial
	Village		Light Industrial
	Urban Mixed Use		General Industrial
	Rural		Utilities
	Agriculture		Community Purpose
	Landscape Conservation		Recreation
	Environmental Management		Open Space
	Major Tourism		Future Urban
	Port and Marine		Particular Purpose

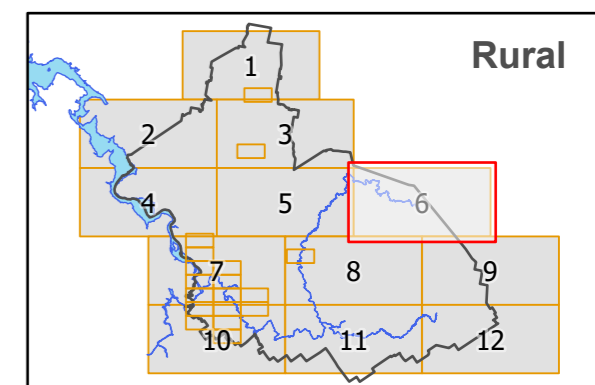
## Map 6 of 12 (Rural)



Scale at A3 : 1:55,000

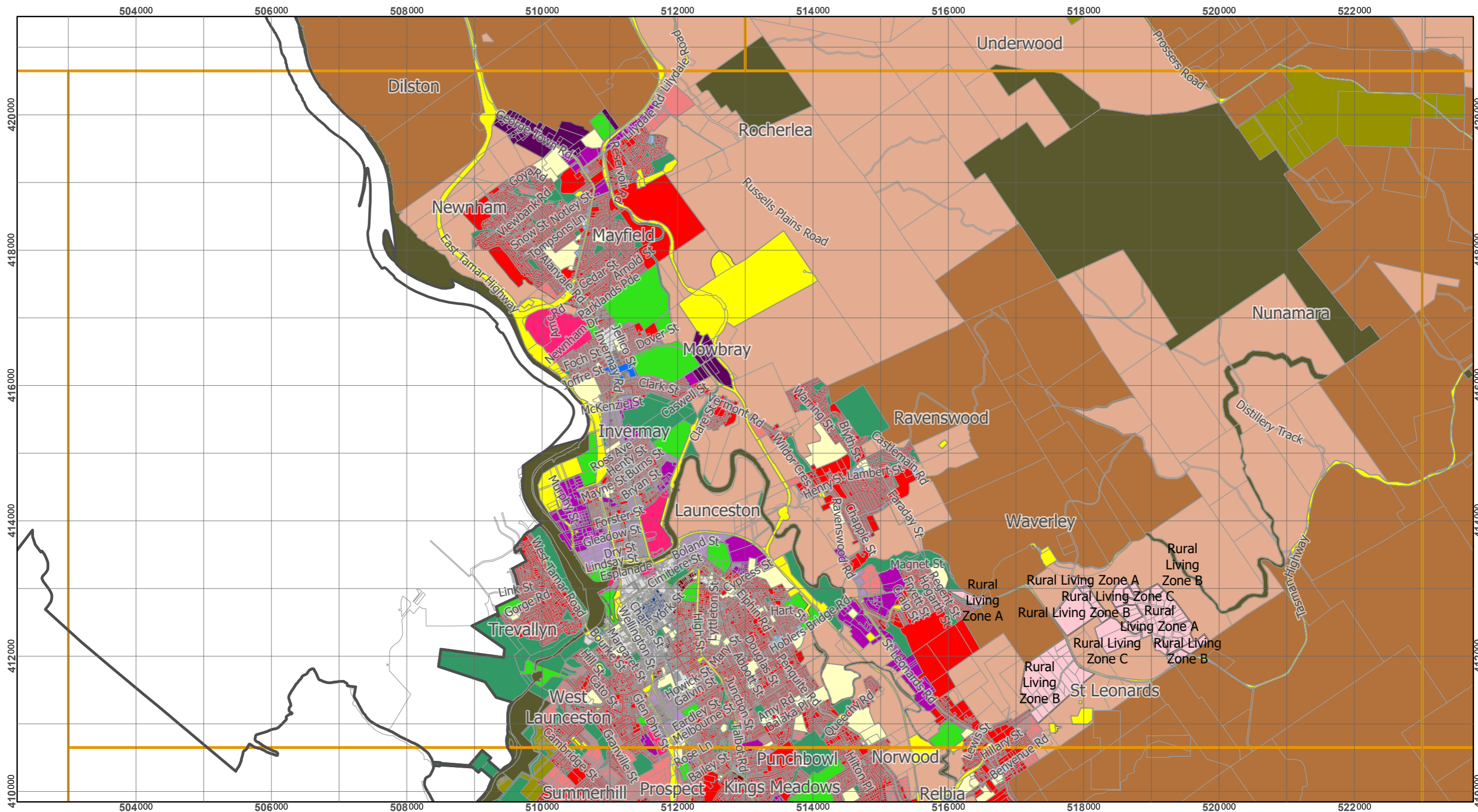
Coordinate System : GDA 94 MGA Zone 55  
 Zone data from Launceston City Council  
 Base Topographic data from LIST ©State of Tasmania

Print date : 29/08/2019





# Tasmanian Planning Scheme - Launceston LPS: Zones



Legend			
	General Residential		Local Business
	Inner Residential		General Business
	Low Density Residential		Central Business
	Rural Living		Commercial
	Village		Light Industrial
	Urban Mixed Use		General Industrial
	Rural		Utilities
	Agriculture		Community Purpose
	Landscape Conservation		Recreation
	Environmental Management		Open Space
	Major Tourism		Future Urban
	Port and Marine		Particular Purpose

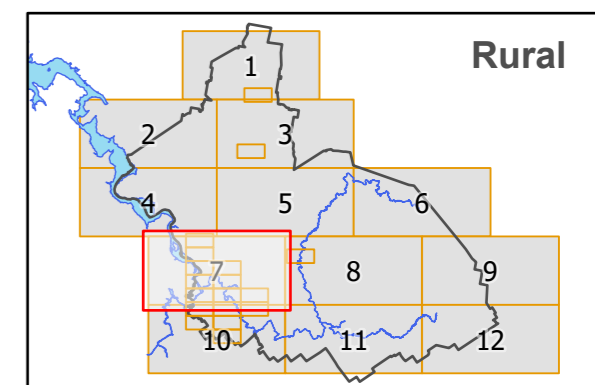
## Map 7 of 12 (Rural)



Scale at A3 : 1:55,000

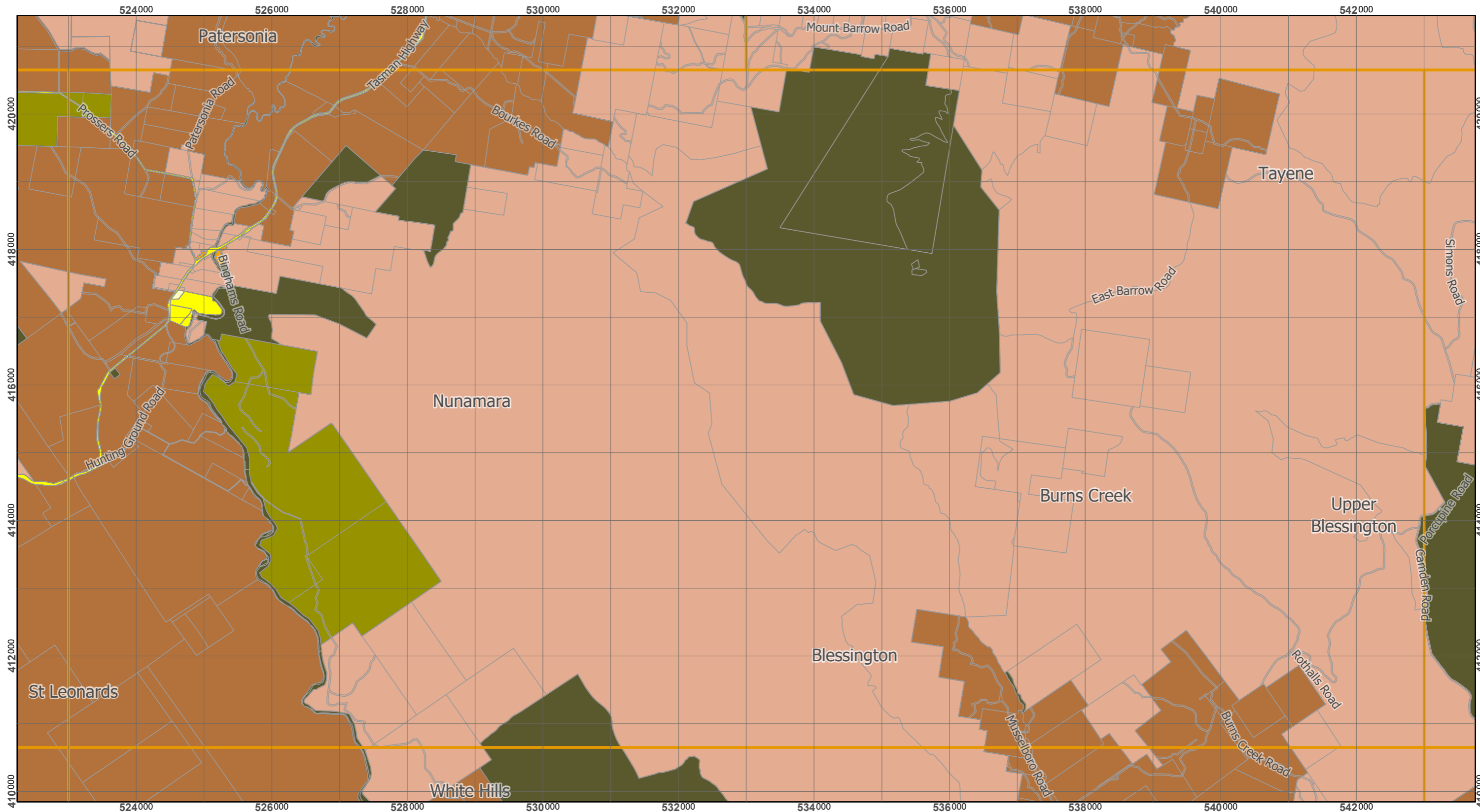
Coordinate System : GDA 94 MGA Zone 55  
 Zone data from Launceston City Council  
 Base Topographic data from LIST ©State of Tasmania

Print date : 29/08/2019



## Rural

# Tasmanian Planning Scheme - Launceston LPS: Zones



Legend			
<span style="color: red;">■</span> General Residential	<span style="color: lightblue;">■</span> Local Business	<span style="color: lightbrown;">■</span> Rural	<span style="color: yellow;">■</span> Utilities
<span style="color: darkred;">■</span> Inner Residential	<span style="color: blue;">■</span> General Business	<span style="color: brown;">■</span> Agriculture	<span style="color: lightyellow;">■</span> Community Purpose
<span style="color: pink;">■</span> Low Density Residential	<span style="color: darkblue;">■</span> Central Business	<span style="color: olive;">■</span> Landscape Conservation	<span style="color: green;">■</span> Recreation
<span style="color: lightpink;">■</span> Rural Living	<span style="color: purple;">■</span> Commercial	<span style="color: darkgreen;">■</span> Environmental Management	<span style="color: darkgreen;">■</span> Open Space
<span style="color: orange;">■</span> Village	<span style="color: magenta;">■</span> Light Industrial	<span style="color: grey;">■</span> Major Tourism	<span style="color: orange;">■</span> Future Urban
<span style="color: lightgrey;">■</span> Urban Mixed Use	<span style="color: darkpurple;">■</span> General Industrial	<span style="color: cyan;">■</span> Port and Marine	<span style="color: magenta;">■</span> Particular Purpose

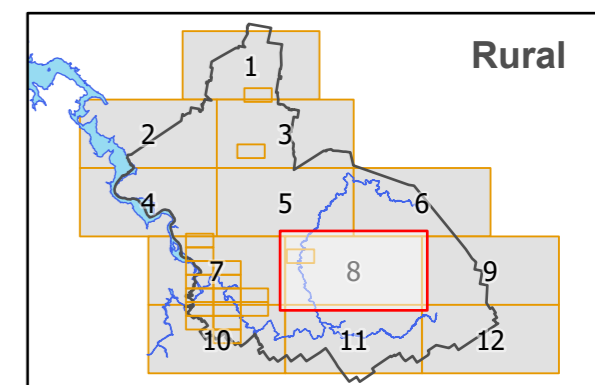
## Map 8 of 12 (Rural)




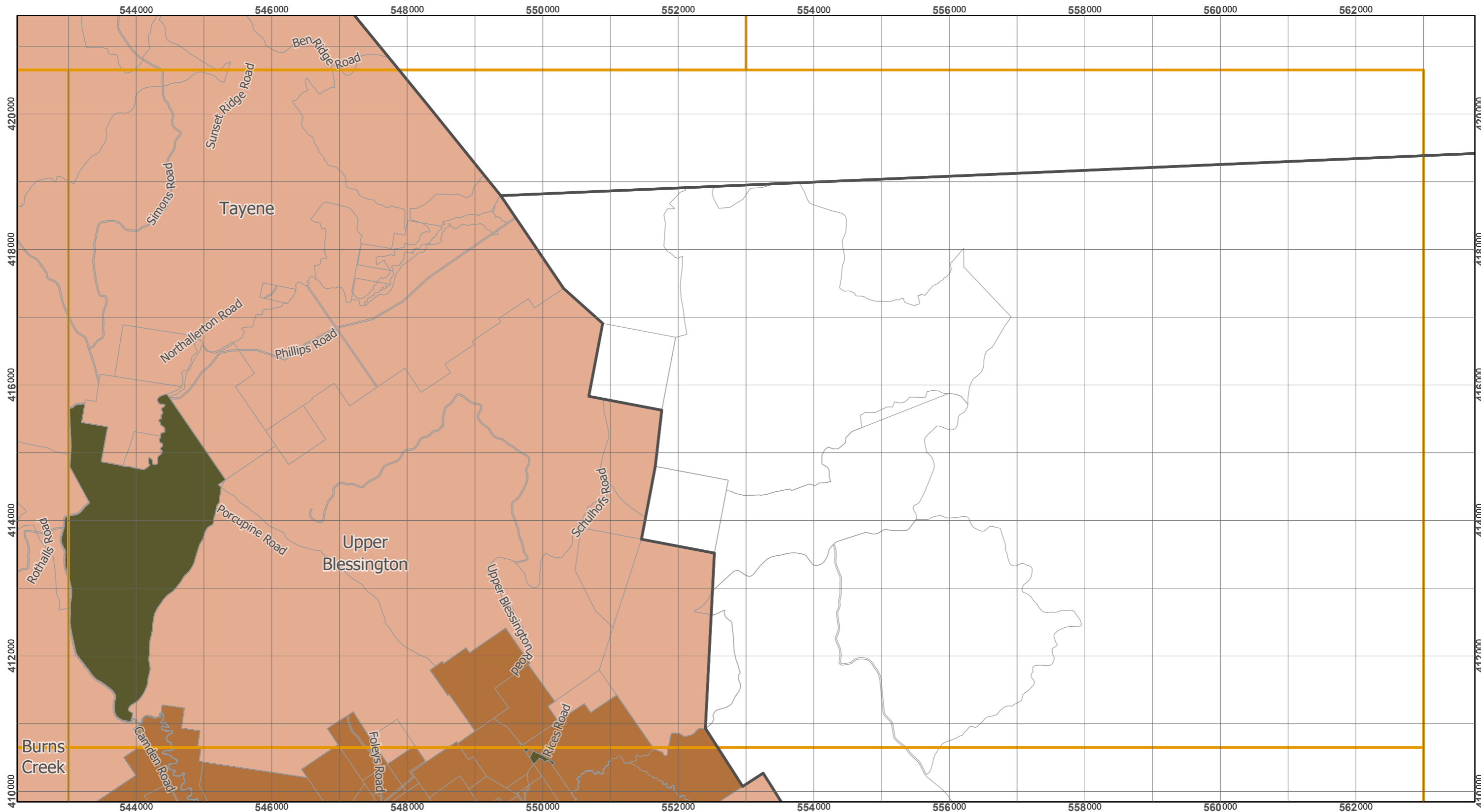
Scale at A3 : 1:55,000

Coordinate System : GDA 94 MGA Zone 55  
 Zone data from Launceston City Council  
 Base Topographic data from LIST ©State of Tasmania

Print date : 29/08/2019



# Tasmanian Planning Scheme - Launceston LPS: Zones



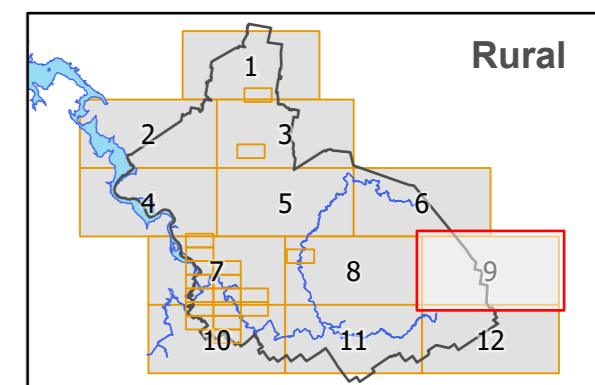
## Map 9 of 12 (Rural)



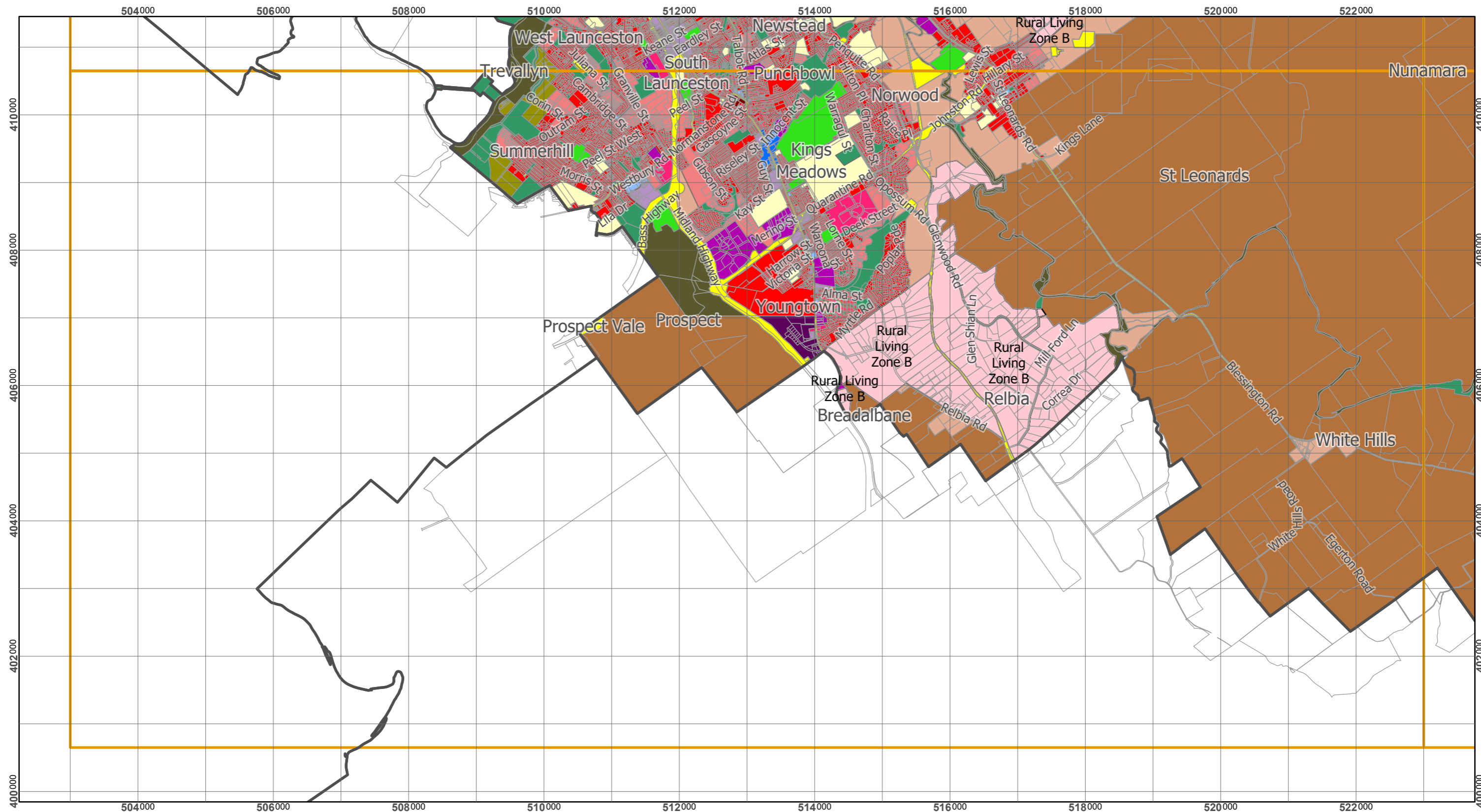
Scale at A3 : 1:55,000

Coordinate System : GDA 94 MGA Zone 55  
 Zone data from Launceston City Council  
 Base Topographic data from LIST ©State of Tasmania

Print date : 29/08/2019



# Tasmanian Planning Scheme - Launceston LPS: Zones



Legend			
	General Residential		Local Business
	Inner Residential		General Business
	Low Density Residential		Central Business
	Rural Living		Commercial
	Village		Light Industrial
	Urban Mixed Use		General Industrial
	Rural		Landscape Conservation
	Agriculture		Environmental Management
	Port and Marine		Major Tourism
	Utilities		Recreation
	Community Purpose		Future Urban
	Open Space		Particular Purpose

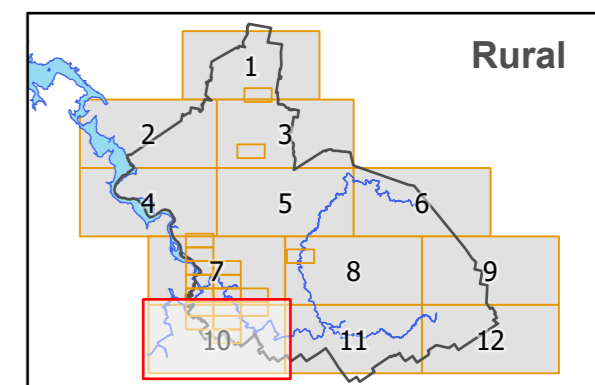
## Map 10 of 12 (Rural)



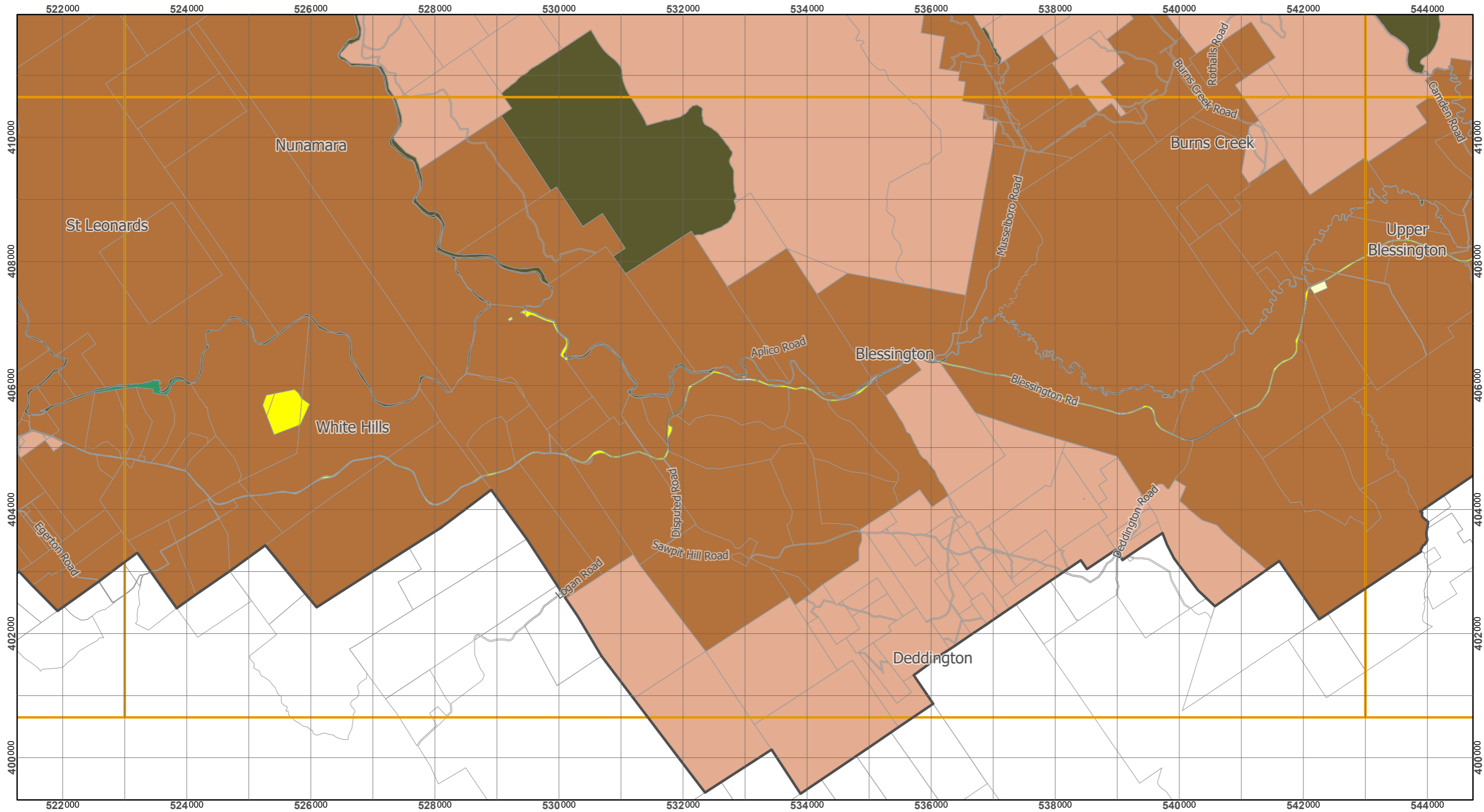
Scale at A3 : 1:55,000

Coordinate System : GDA 94 MGA Zone 55  
 Zone data from Launceston City Council  
 Base Topographic data from LIST ©State of Tasmania

Print date : 29/08/2019



# Tasmanian Planning Scheme - Launceston LPS: Zones



Legend			
	General Residential		Local Business
	Inner Residential		General Business
	Low Density Residential		Central Business
	Rural Living		Commercial
	Village		Light Industrial
	Urban Mixed Use		General Industrial
	Rural		Utilities
	Agriculture		Community Purpose
	Landscape Conservation		Recreation
	Environmental Management		Open Space
	Major Tourism		Future Urban
	Port and Marine		Particular Purpose

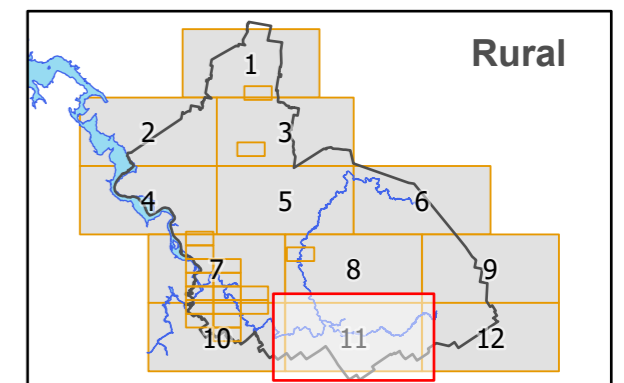
## Map 11 of 12 (Rural)



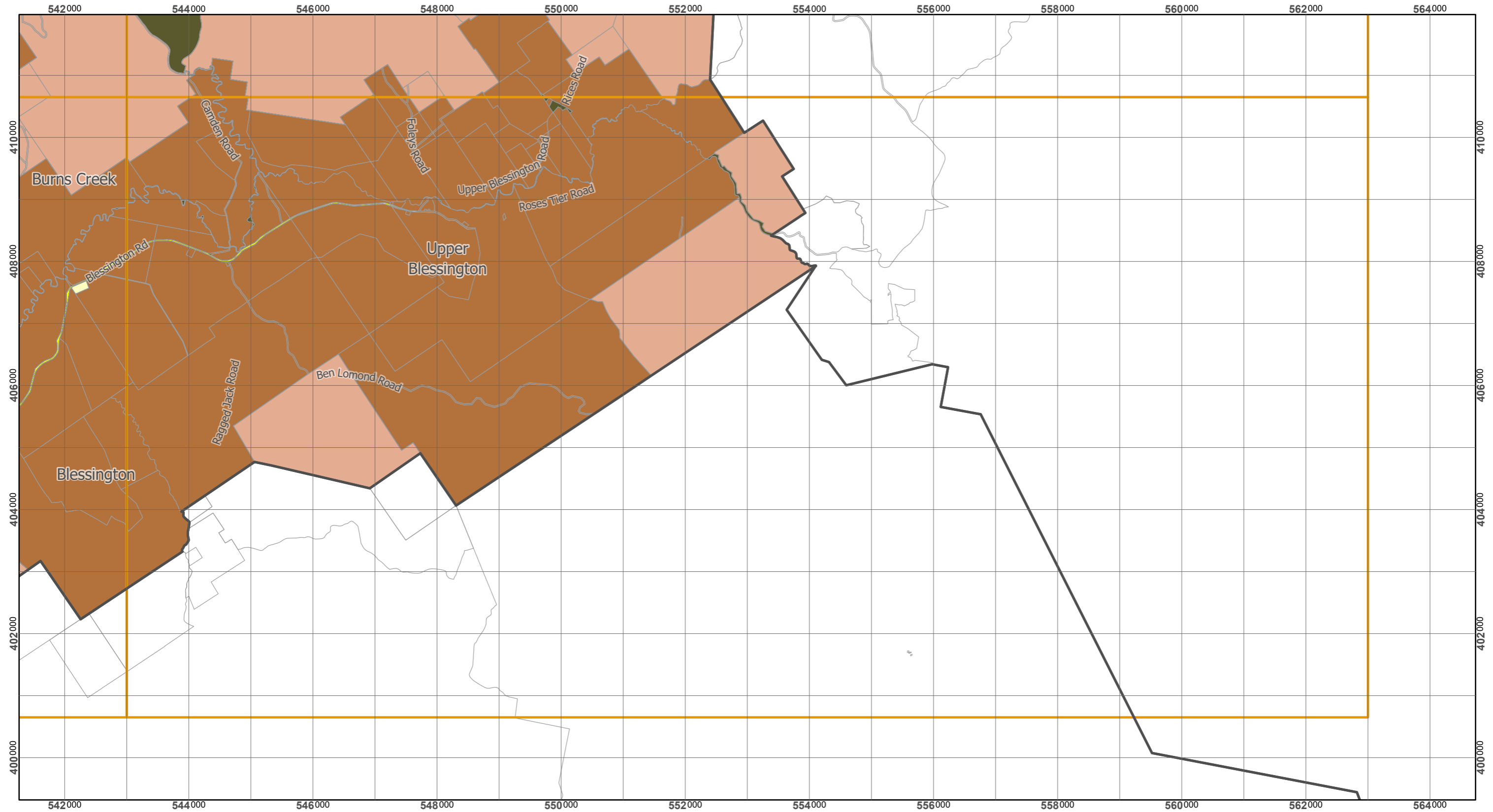
Scale at A3 : 1:60,000

Coordinate System : GDA 94 MGA Zone 55  
 Zone data from Launceston City Council  
 Base Topographic data from LIST ©State of Tasmania

Print date : 29/08/2019



# Tasmanian Planning Scheme - Launceston LPS: Zones



Legend			
	General Residential		Local Business
	Inner Residential		General Business
	Low Density Residential		Central Business
	Rural Living		Commercial
	Village		Light Industrial
	Urban Mixed Use		General Industrial
	Rural		Recreation
	Agriculture		Community Purpose
	Landscape Conservation		Utilities
	Environmental Management		Community Purpose
	Major Tourism		Open Space
	Port and Marine		Future Urban
			Particular Purpose

## Map 12 of 12 (Rural)



Scale at A3 : 1:60,000

Coordinate System : GDA 94 MGA Zone 55  
 Zone data from Launceston City Council  
 Base Topographic data from LIST ©State of Tasmania

Print date : 29/08/2019

