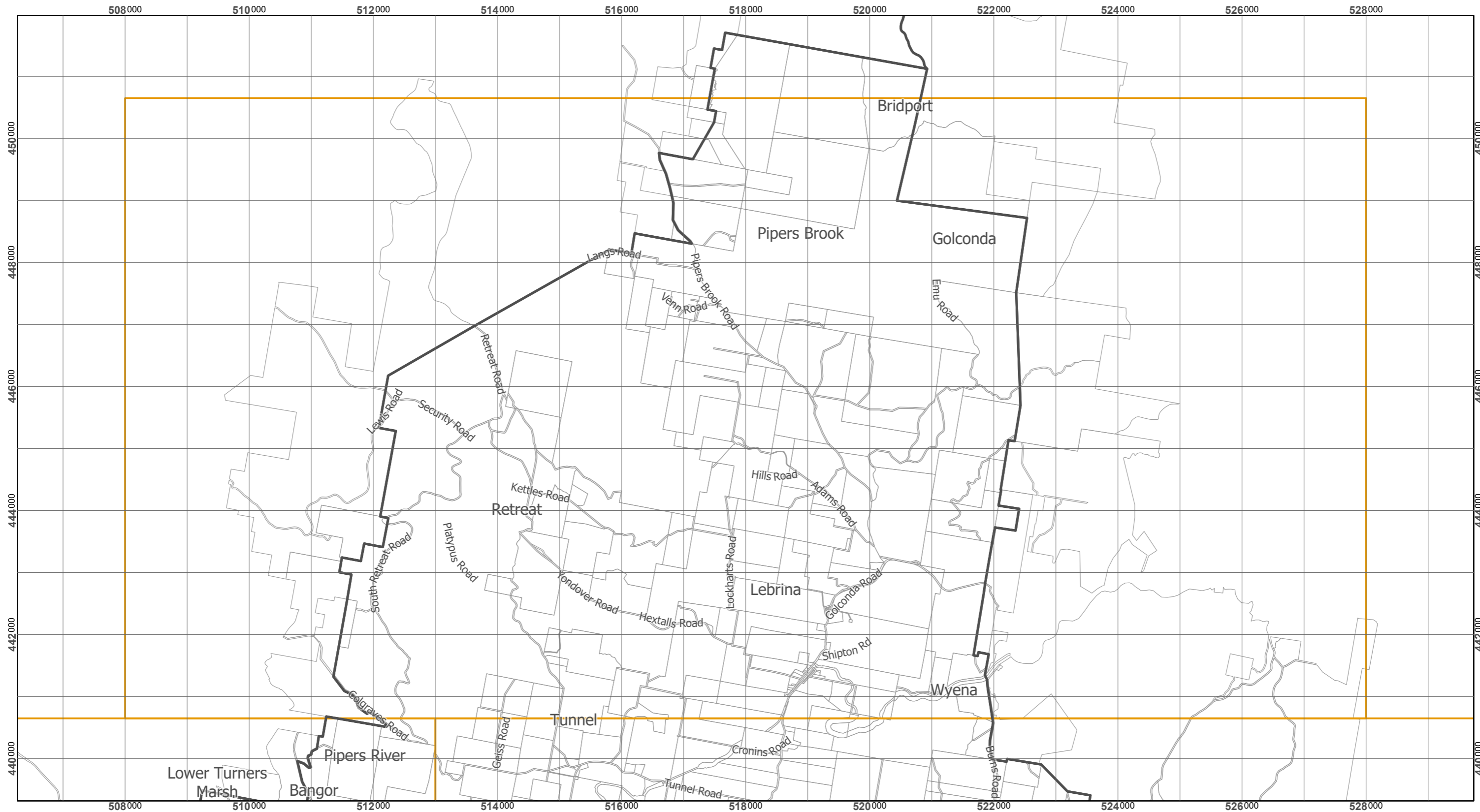


# Tasmanian Planning Scheme - Launceston LPS: Flood Prone Areas Overlay Map



## Legend

 Flood Prone Hazard Area

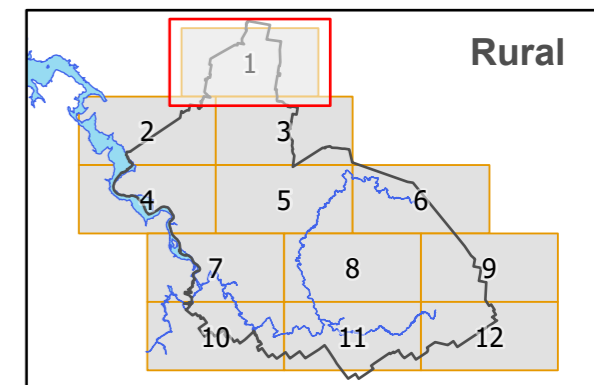
## Map 1 of 12 (Rural)



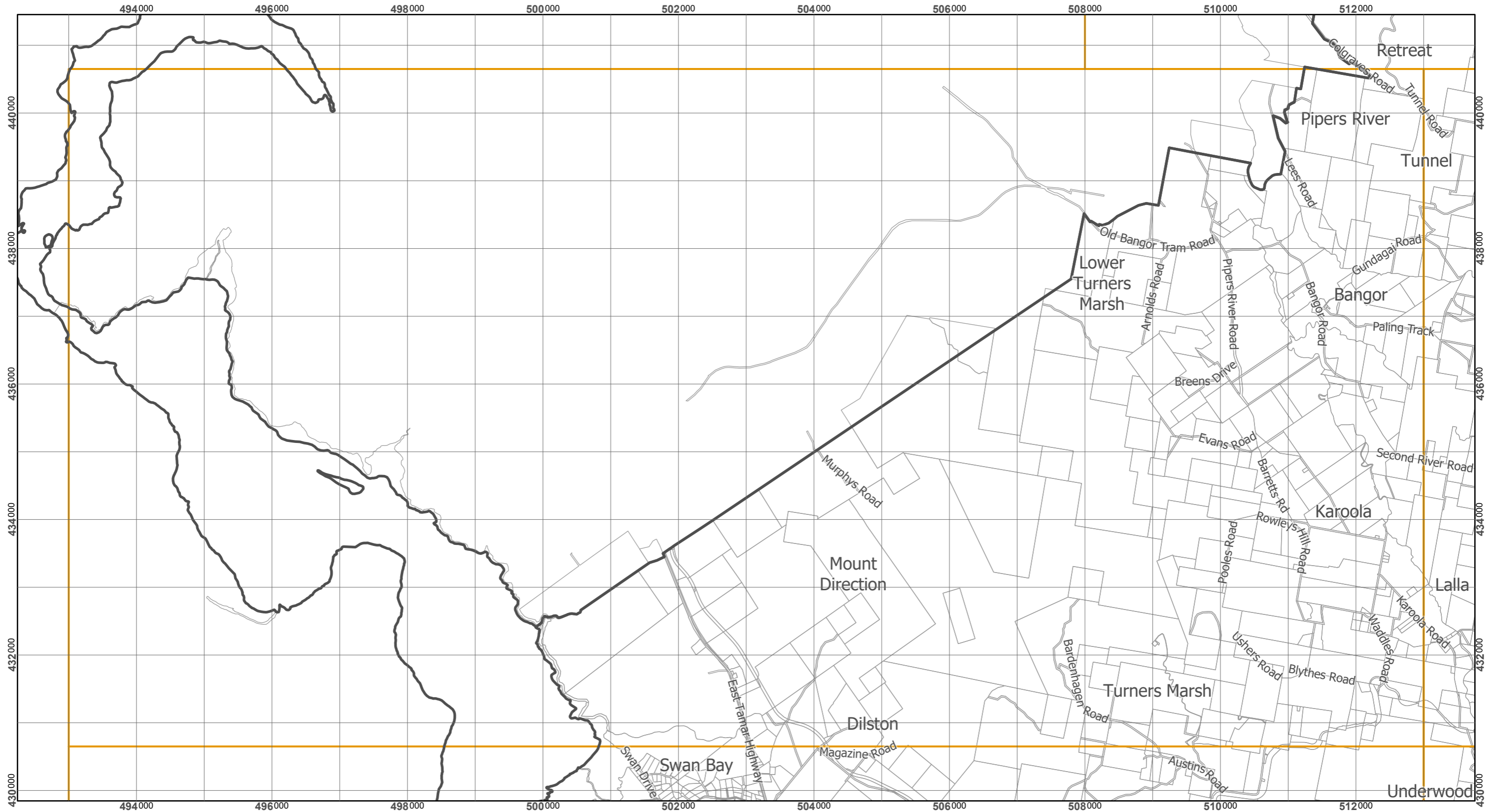
Scale at A3 : 1:60,000

Coordinate System : GDA 94 MGA Zone 55  
 Zone data from Launceston City Council  
 Base Topographic data from LIST ©State of Tasmania

Print date : 29/08/2019



# Tasmanian Planning Scheme - Launceston LPS: Flood Prone Areas Overlay Map



## Legend

 Flood Prone Hazard Area

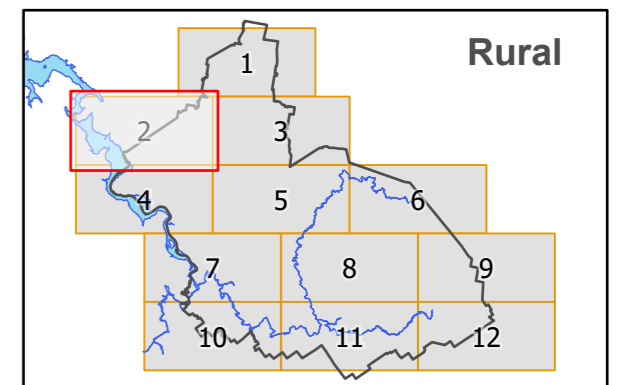
## Map 2 of 12 (Rural)



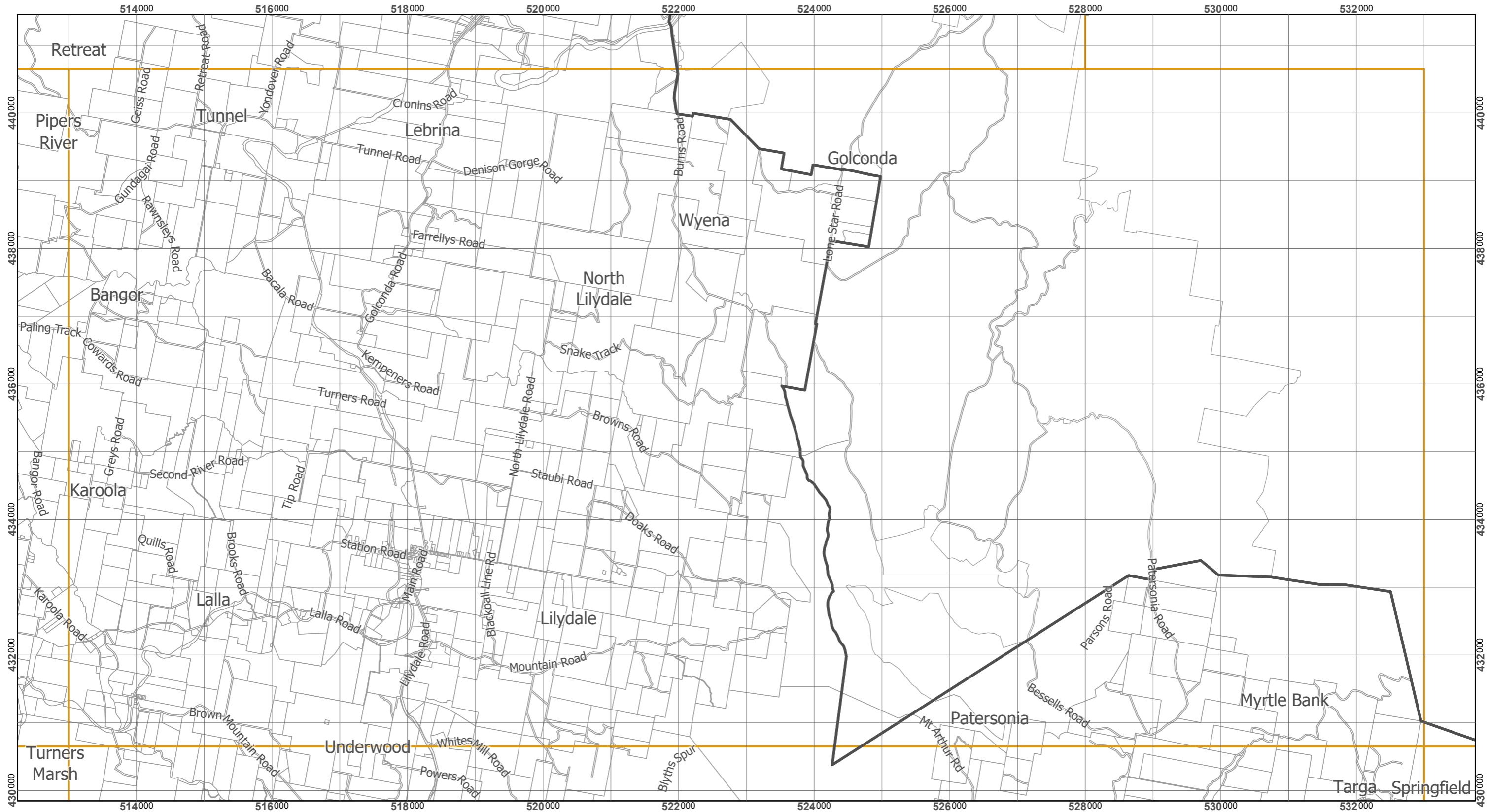
Scale at A3 : 1:55,000

Coordinate System : GDA 94 MGA Zone 55  
 Zone data from Launceston City Council  
 Base Topographic data from LIST ©State of Tasmania

Print date : 29/08/2019



# Tasmanian Planning Scheme - Launceston LPS: Flood Prone Areas Overlay Map



## Legend

 Flood Prone Hazard Area

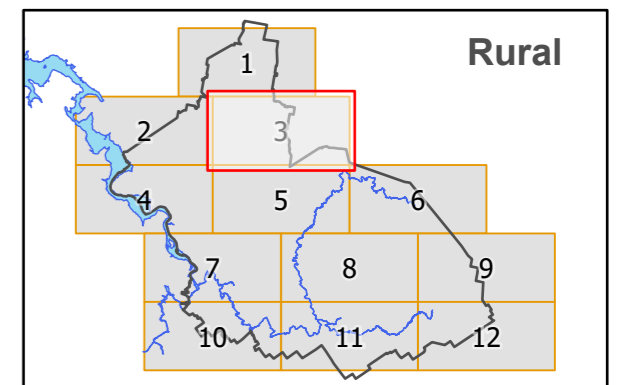
## Map 3 of 12 (Rural)



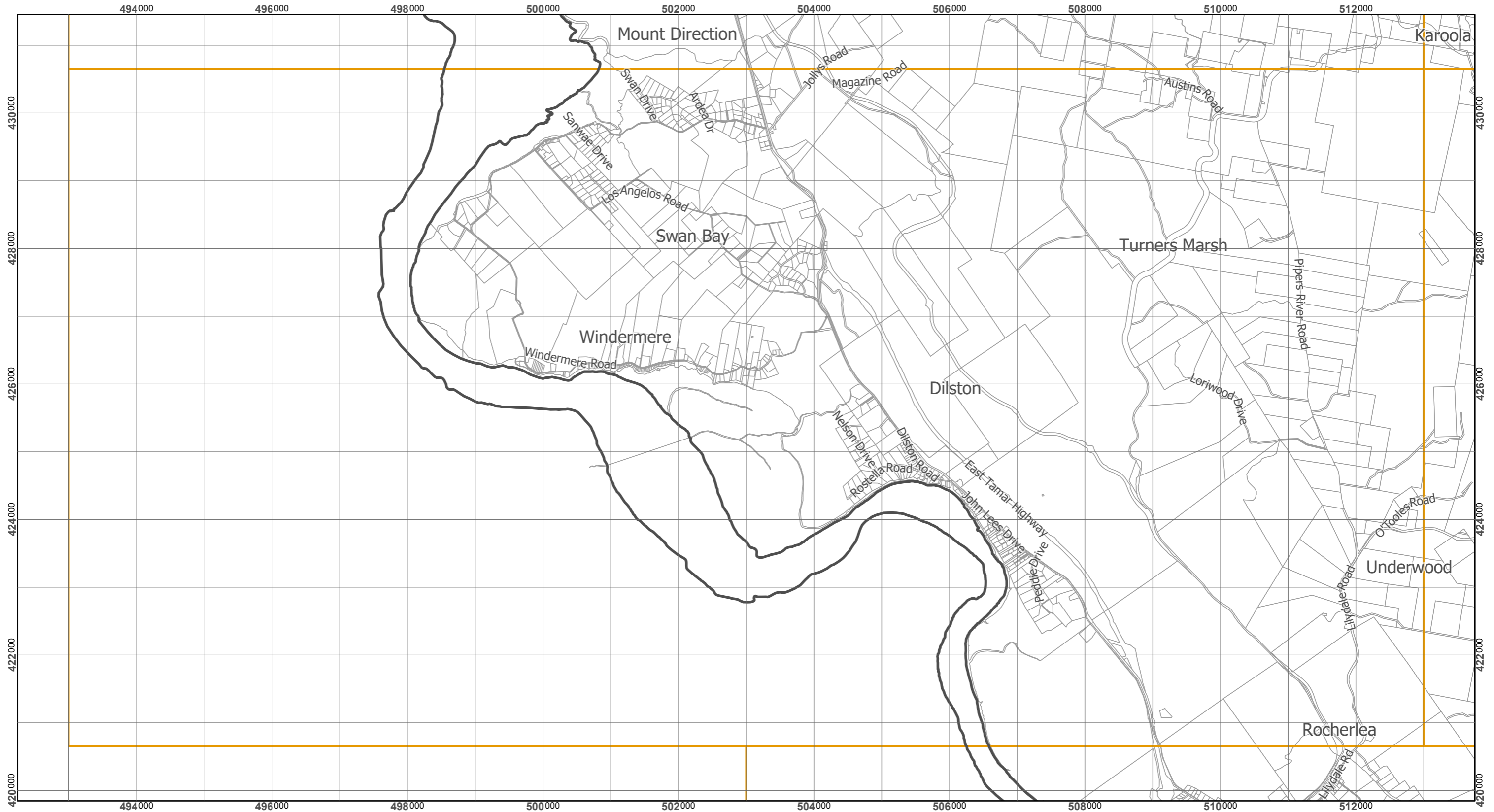
Scale at A3 : 1:55,000

Coordinate System : GDA 94 MGA Zone 55  
 Zone data from Launceston City Council  
 Base Topographic data from LIST ©State of Tasmania

Print date : 29/08/2019



# Tasmanian Planning Scheme - Launceston LPS: Flood Prone Areas Overlay Map



## Legend

 Flood Prone Hazard Area

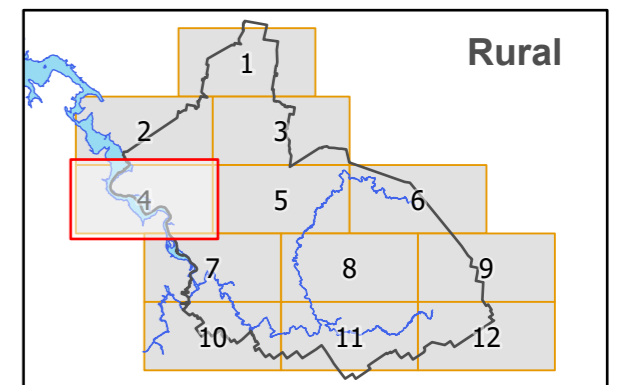
## Map 4 of 12 (Rural)



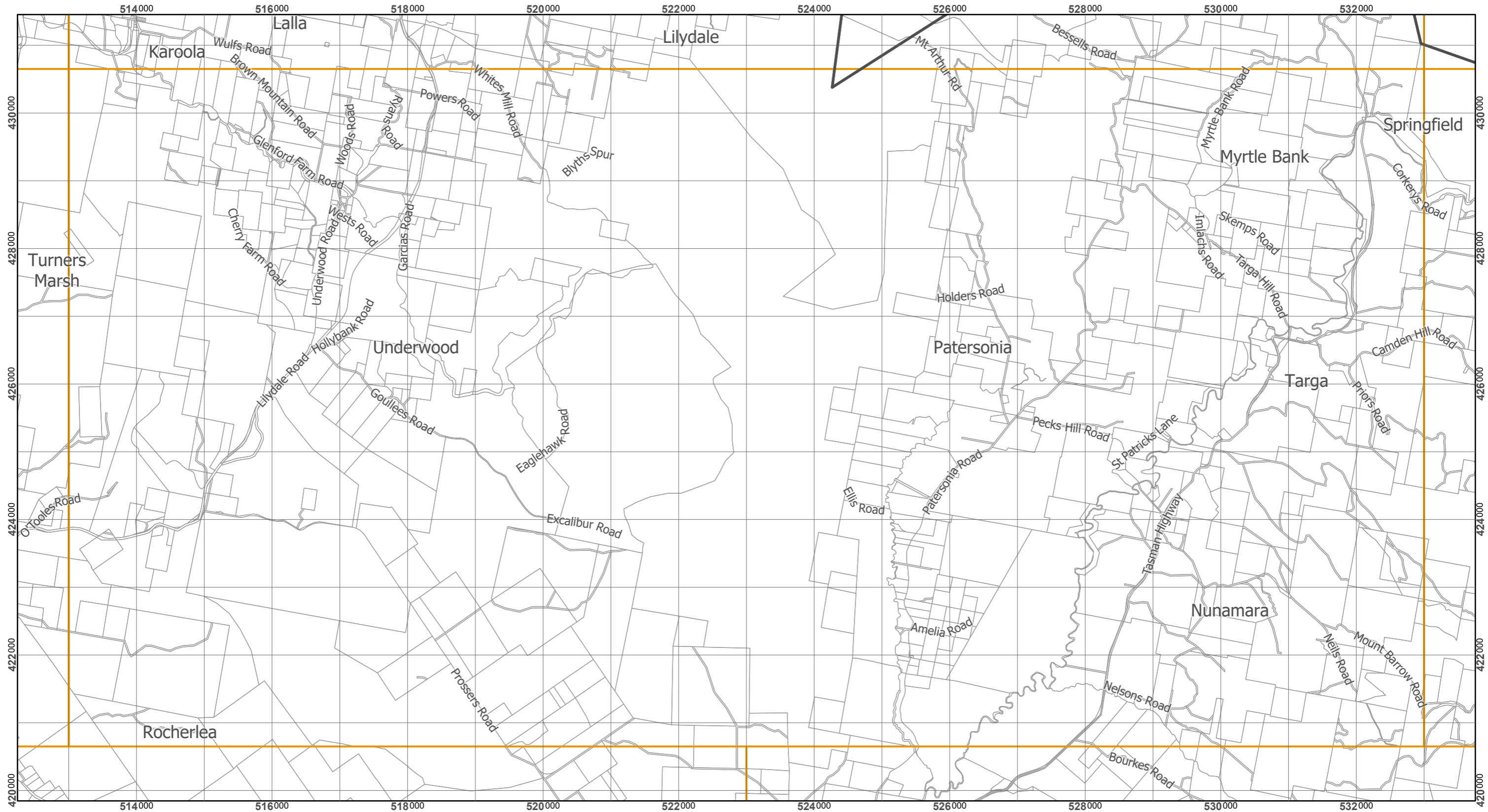
Scale at A3 : 1:55,000

Coordinate System : GDA 94 MGA Zone 55  
 Zone data from Launceston City Council  
 Base Topographic data from LIST ©State of Tasmania

Print date : 29/08/2019



# Tasmanian Planning Scheme - Launceston LPS: Flood Prone Areas Overlay Map



## Legend

 Flood Prone Hazard Area

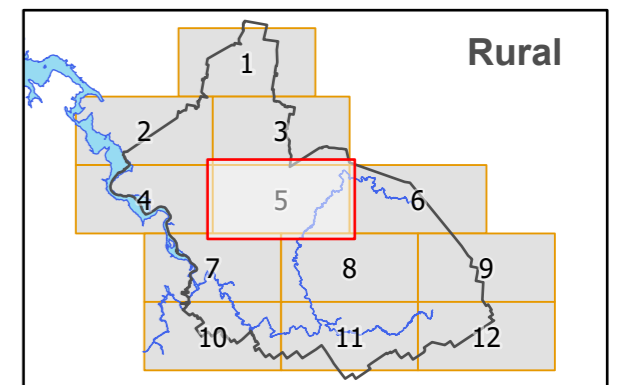
## Map 5 of 12 (Rural)



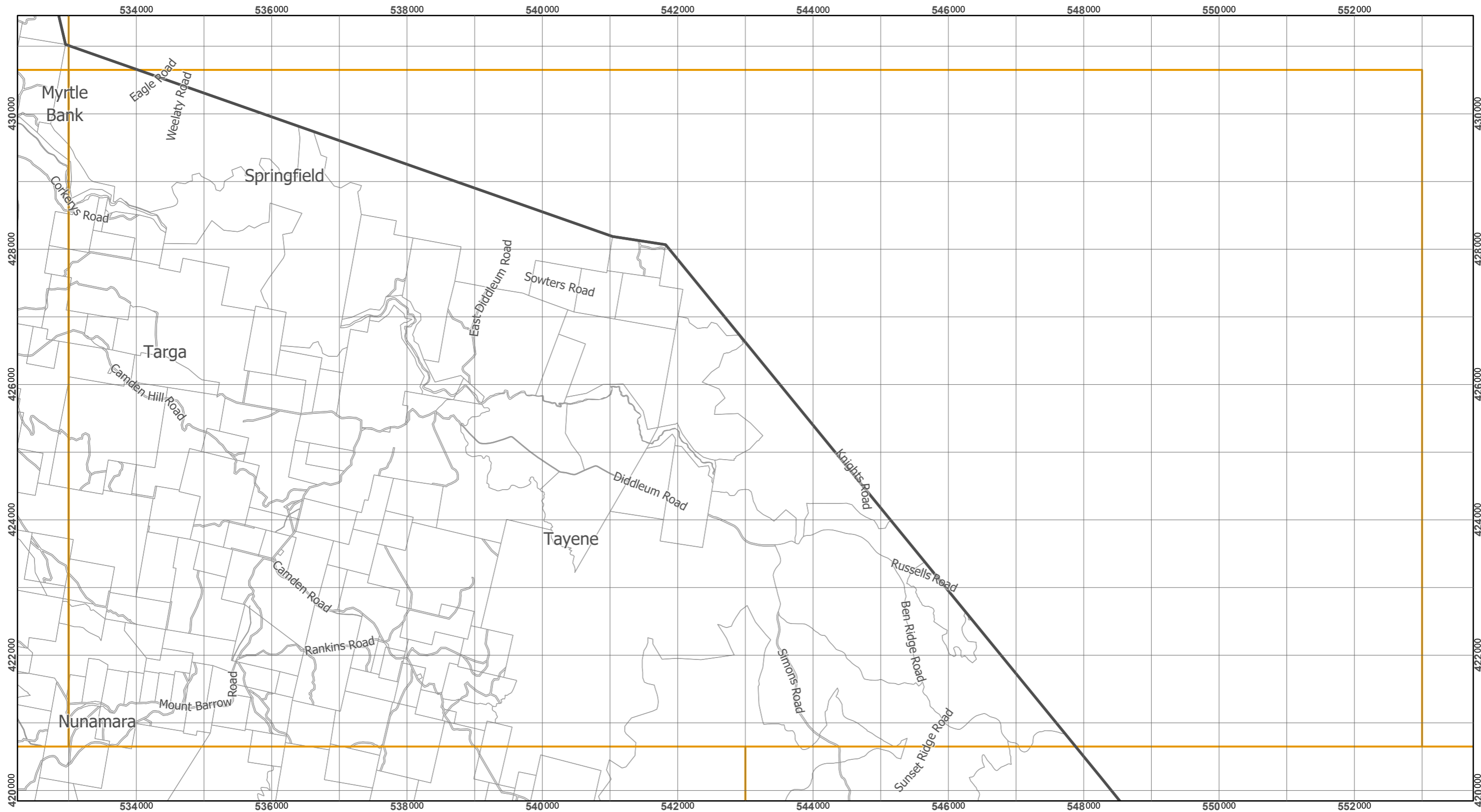
Scale at A3 : 1:55,000

Coordinate System : GDA 94 MGA Zone 55  
 Zone data from Launceston City Council  
 Base Topographic data from LIST ©State of Tasmania

Print date : 29/08/2019



# Tasmanian Planning Scheme - Launceston LPS: Flood Prone Areas Overlay Map



## Legend

 Flood Prone Hazard Area

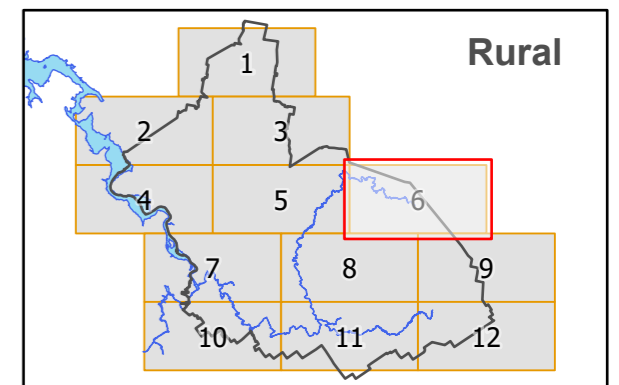
## Map 6 of 12 (Rural)



Scale at A3 : 1:55,000

Coordinate System : GDA 94 MGA Zone 55  
 Zone data from Launceston City Council  
 Base Topographic data from LIST ©State of Tasmania

Print date : 29/08/2019



# Tasmanian Planning Scheme - Launceston LPS: Flood Prone Areas Overlay Map



## Legend

 Flood Prone Hazard Area

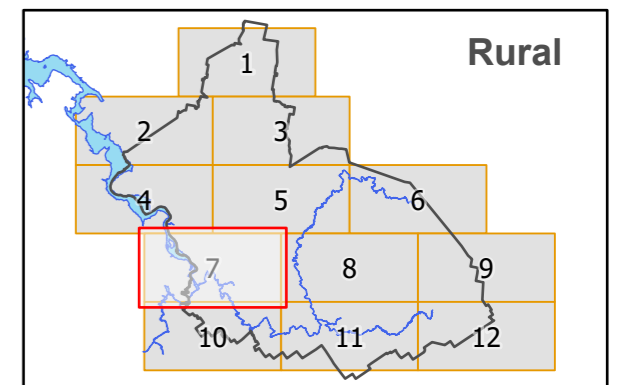
## Map 7 of 12 (Rural)



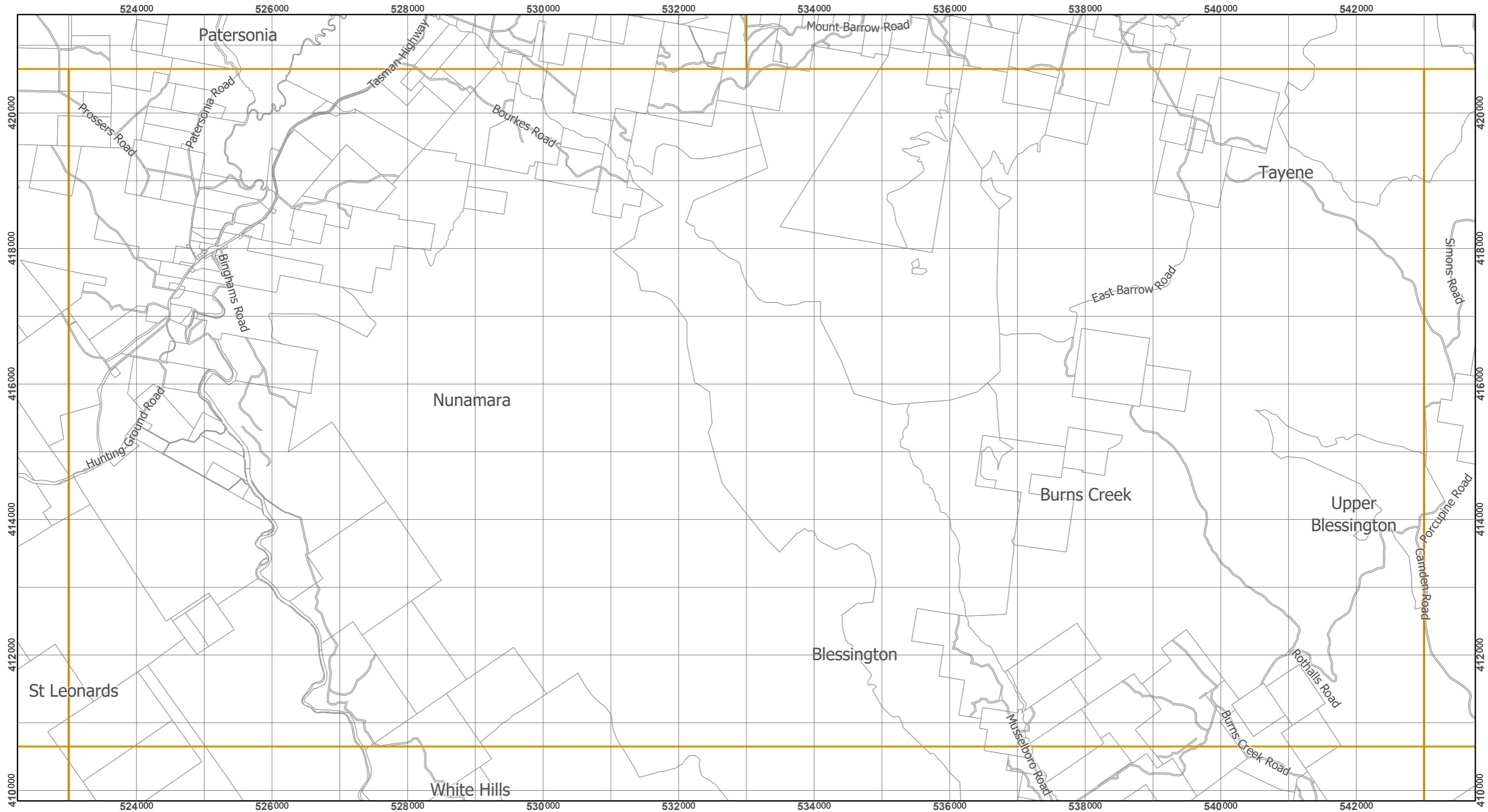
Scale at A3 : 1:55,000

Coordinate System : GDA 94 MGA Zone 55  
 Zone data from Launceston City Council  
 Base Topographic data from LIST ©State of Tasmania

Print date : 29/08/2019



# Tasmanian Planning Scheme - Launceston LPS: Flood Prone Areas Overlay Map



## Legend

 Flood Prone Hazard Area

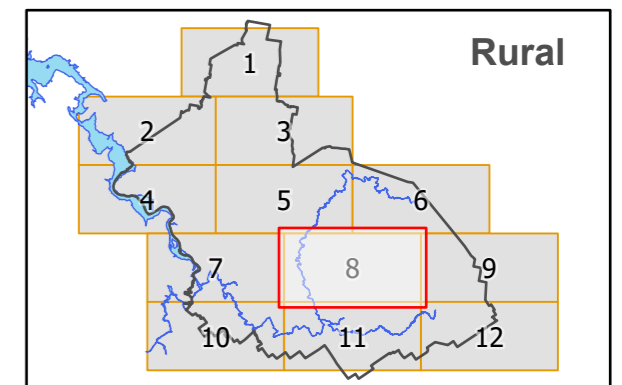
## Map 8 of 12 (Rural)



Scale at A3 : 1:55,000

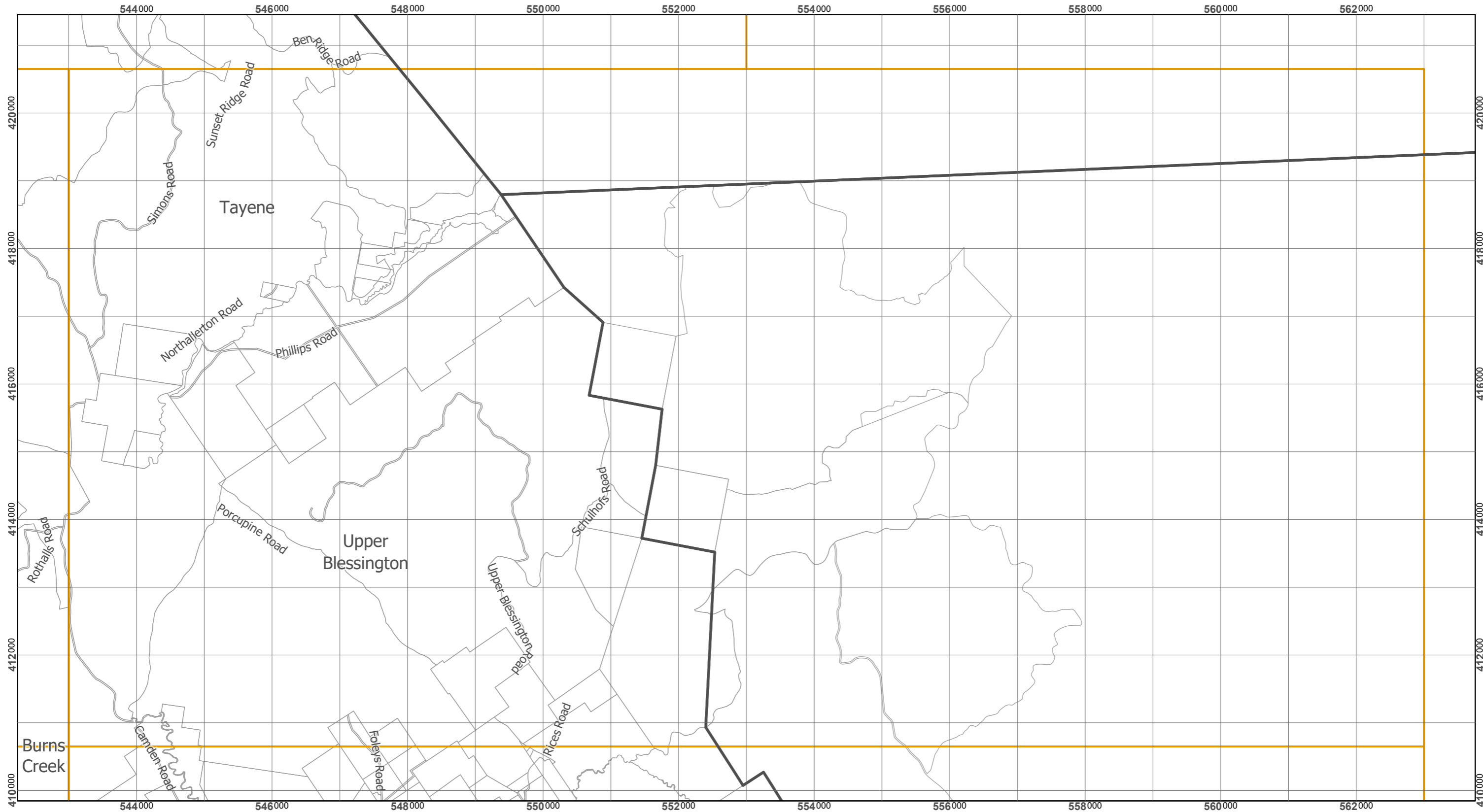
Coordinate System : GDA 94 MGA Zone 55  
 Zone data from Launceston City Council  
 Base Topographic data from LIST ©State of Tasmania

Print date : 29/08/2019





# Tasmanian Planning Scheme - Launceston LPS: Flood Prone Areas Overlay Map



## Legend

 Flood Prone Hazard Area

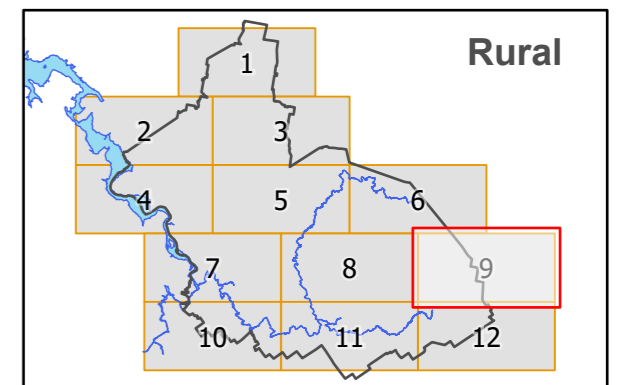
## Map 9 of 12 (Rural)



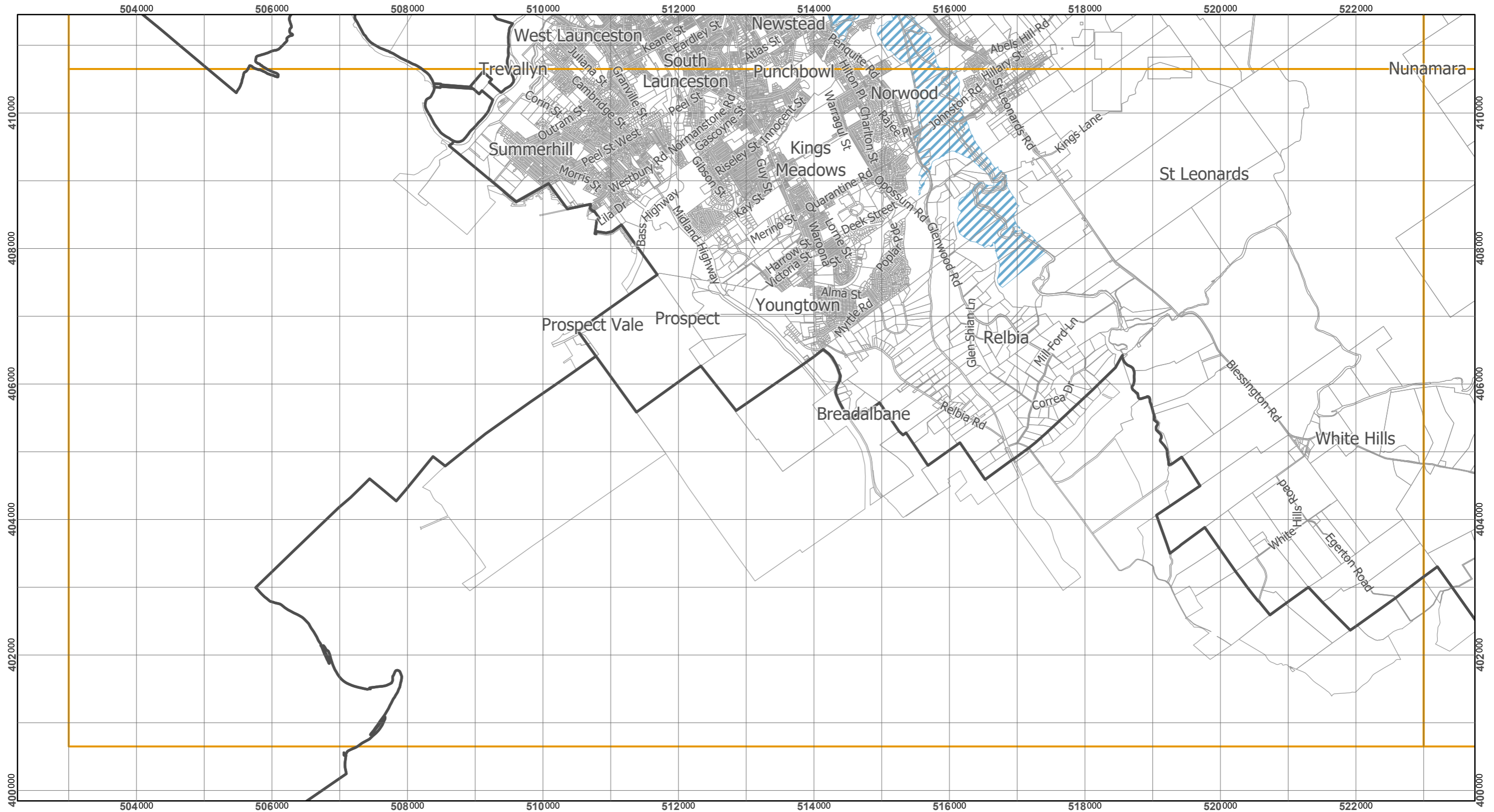
Scale at A3 : 1:55,000

Coordinate System : GDA 94 MGA Zone 55  
 Zone data from Launceston City Council  
 Base Topographic data from LIST ©State of Tasmania

Print date : 29/08/2019



# Tasmanian Planning Scheme - Launceston LPS: Flood Prone Areas Overlay Map



## Legend

 Flood Prone Hazard Area

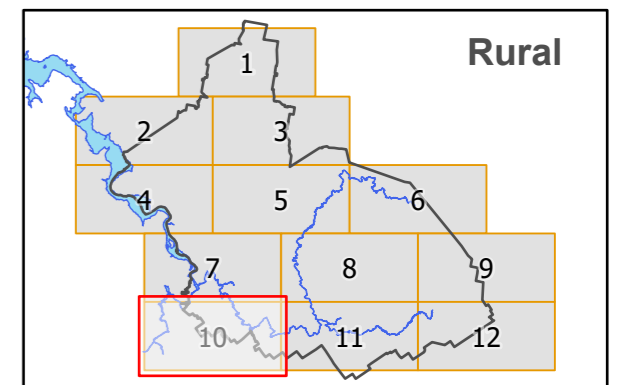
## Map 10 of 12 (Rural)



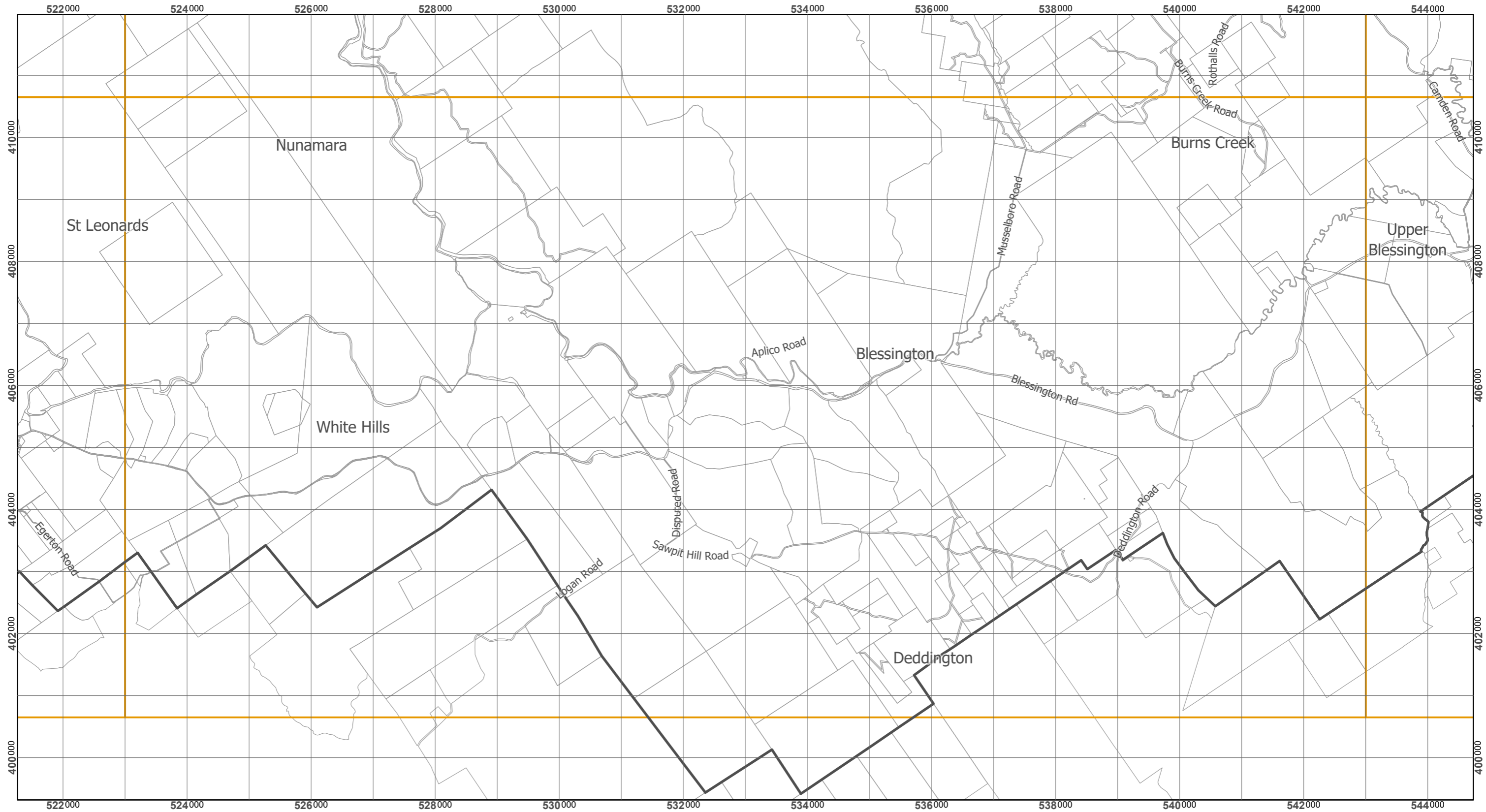
Scale at A3 : 1:55,000

Coordinate System : GDA 94 MGA Zone 55  
 Zone data from Launceston City Council  
 Base Topographic data from LIST ©State of Tasmania

Print date : 29/08/2019



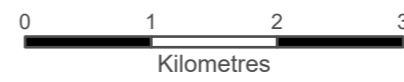
# Tasmanian Planning Scheme - Launceston LPS: Flood Prone Areas Overlay Map



## Legend

 Flood Prone Hazard Area

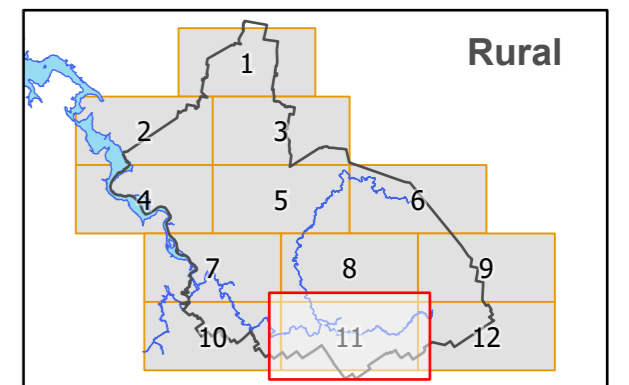
## Map 11 of 12 (Rural)



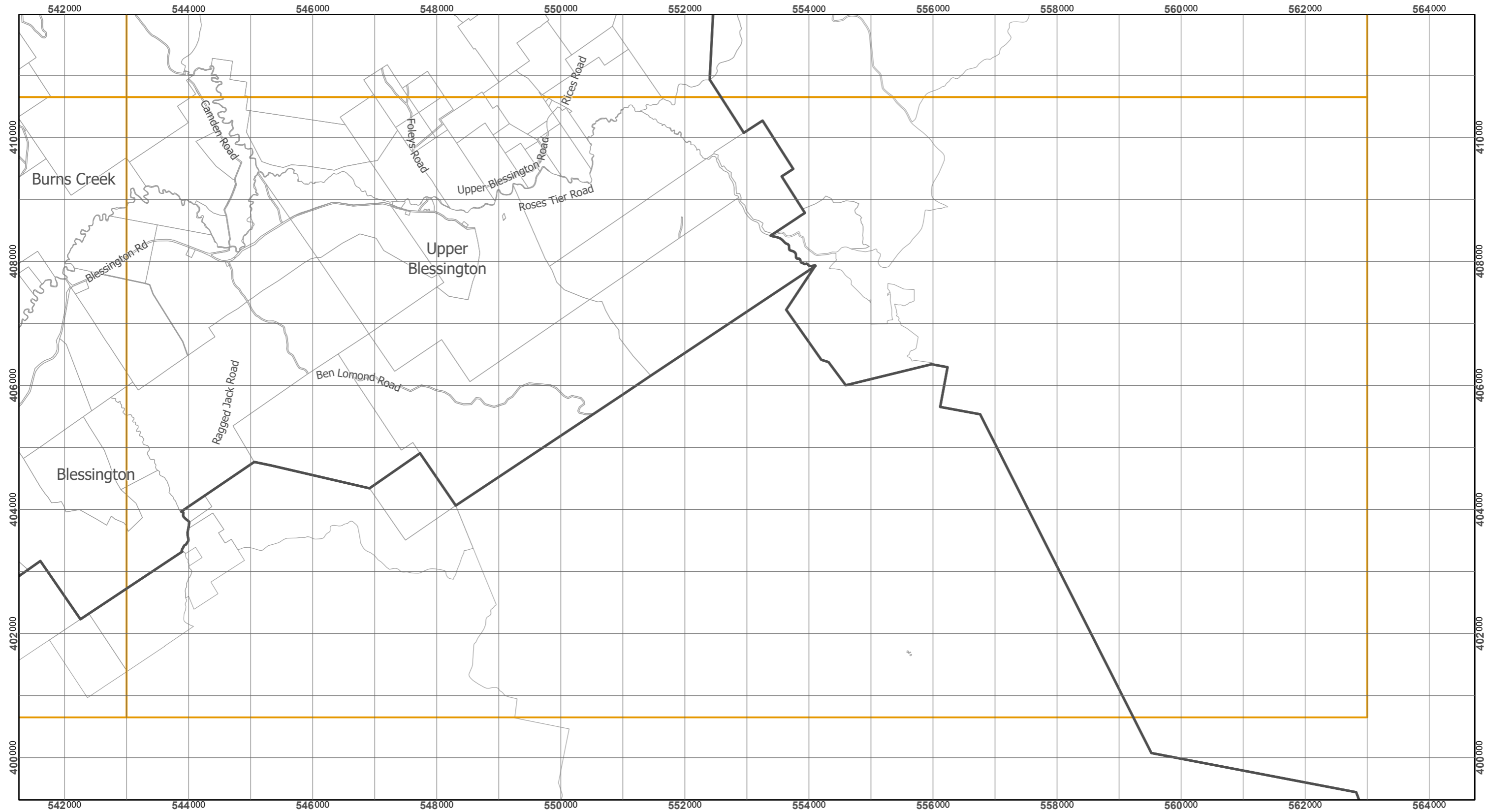
Scale at A3 : 1:60,000

Coordinate System : GDA 94 MGA Zone 55  
 Zone data from Launceston City Council  
 Base Topographic data from LIST ©State of Tasmania

Print date : 29/08/2019



# Tasmanian Planning Scheme - Launceston LPS: Flood Prone Areas Overlay Map



## Legend

 Flood Prone Hazard Area

## Map 12 of 12 (Rural)



Scale at A3 : 1:60,000

Coordinate System : GDA 94 MGA Zone 55  
 Zone data from Launceston City Council  
 Base Topographic data from LIST ©State of Tasmania

Print date : 29/08/2019

