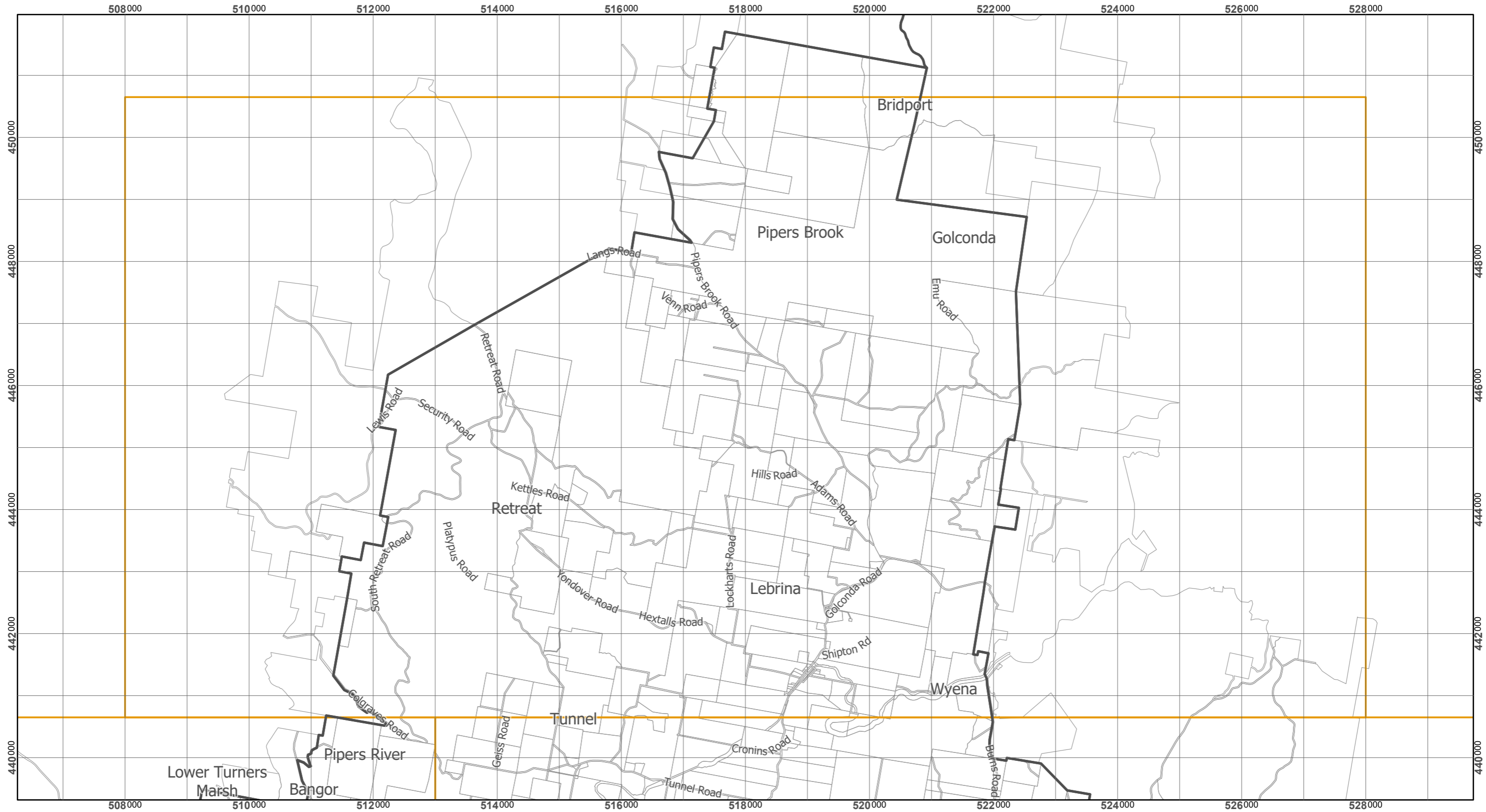



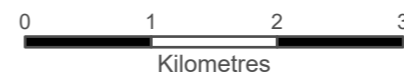
Tasmanian Planning Scheme - Launceston LPS: Safeguarding of Airports Overlay Map



Legend

 Airport Obstacle Limitation Area

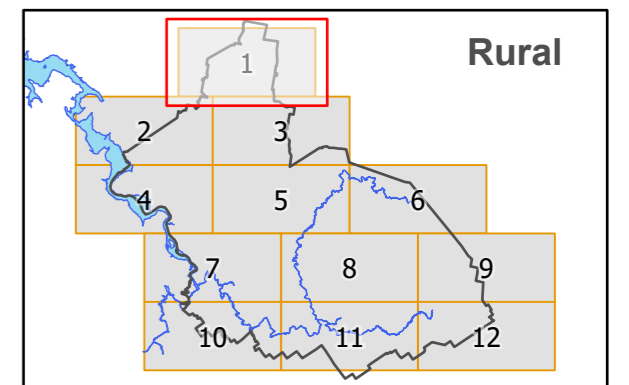
Map 1 of 12 (Rural)



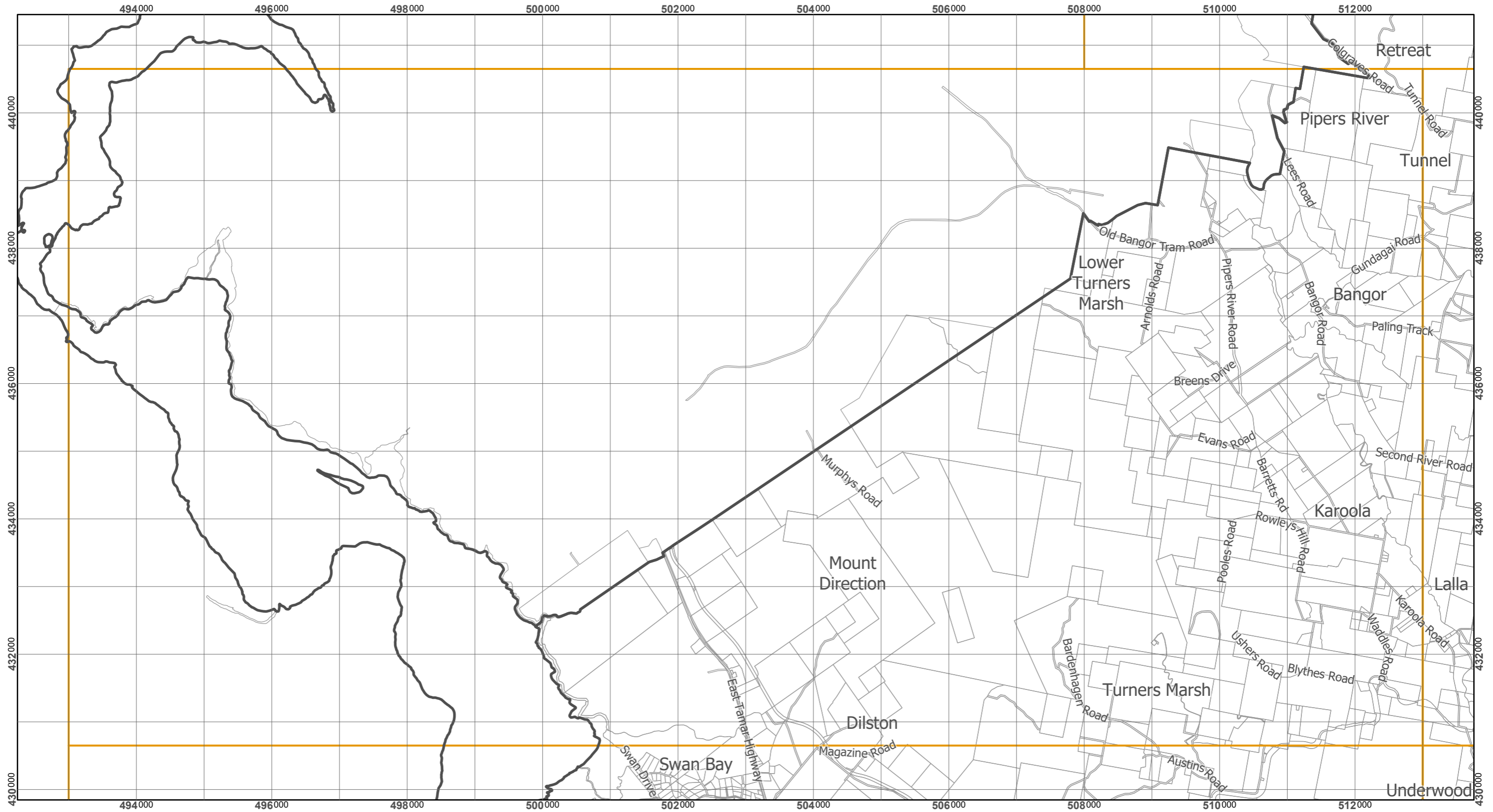
Scale at A3 : 1:60,000

Coordinate System : GDA 94 MGA Zone 55
 Zone data from Launceston City Council
 Base Topographic data from LIST ©State of Tasmania


Print date : 29/08/2019



Tasmanian Planning Scheme - Launceston LPS: Safeguarding of Airports Overlay Map



Legend

 Airport Obstacle Limitation Area

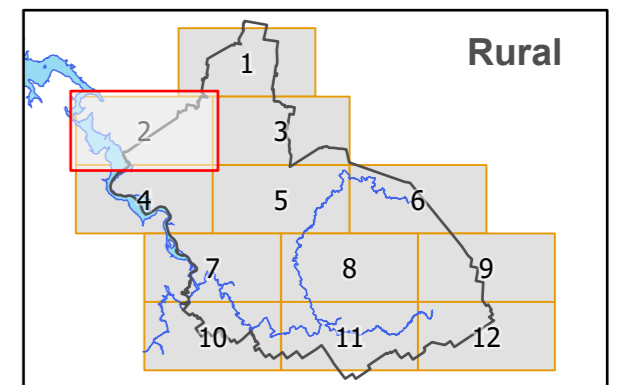
Map 2 of 12 (Rural)



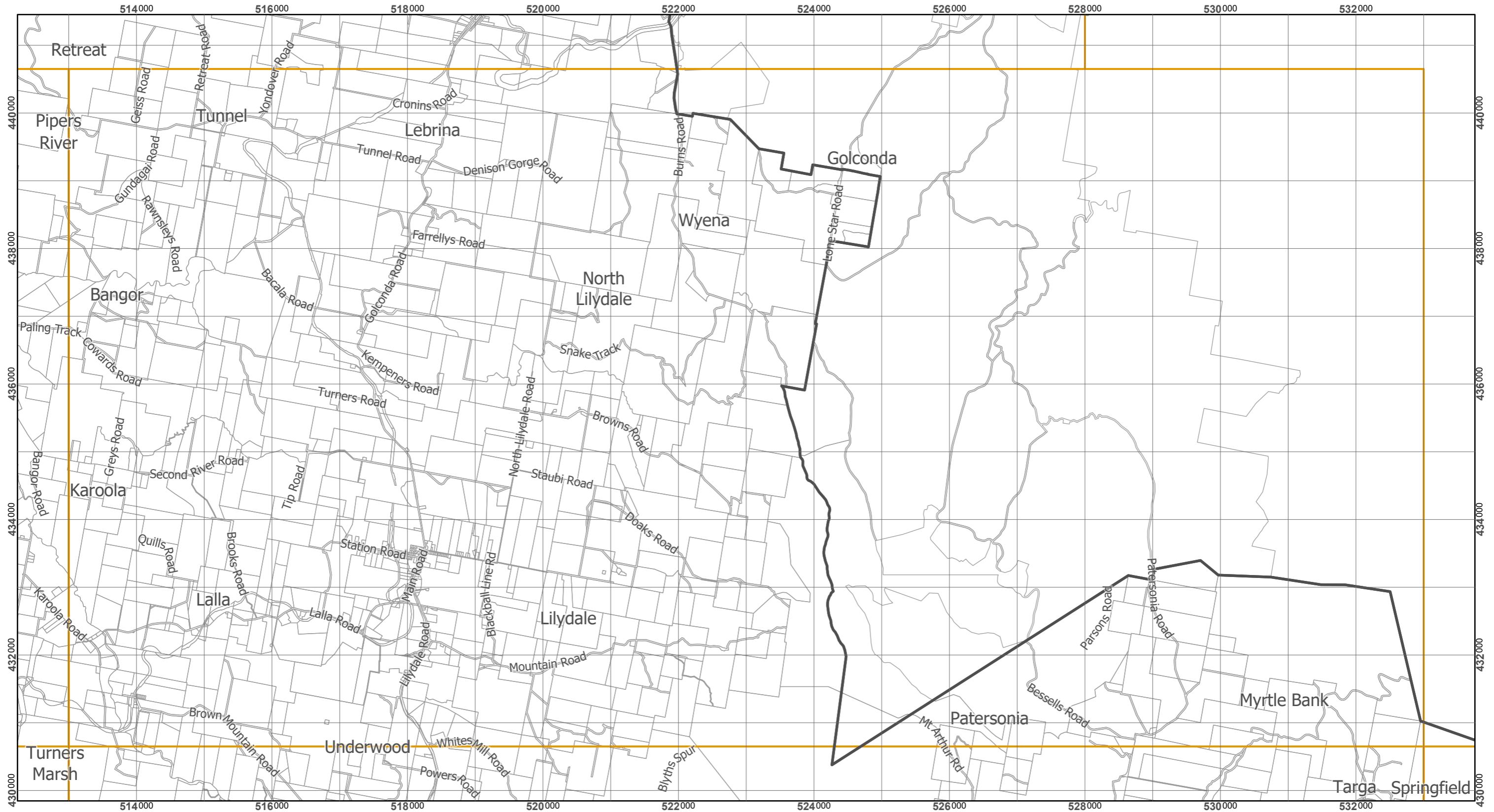
Scale at A3 : 1:55,000

Coordinate System : GDA 94 MGA Zone 55
Zone data from Launceston City Council
Base Topographic data from LIST ©State of Tasmania


Print date : 29/08/2019



Tasmanian Planning Scheme - Launceston LPS: Safeguarding of Airports Overlay Map



Legend

 Airport Obstacle Limitation Area

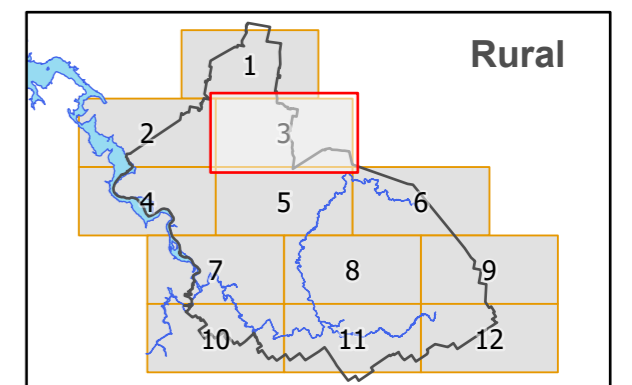
Map 3 of 12 (Rural)



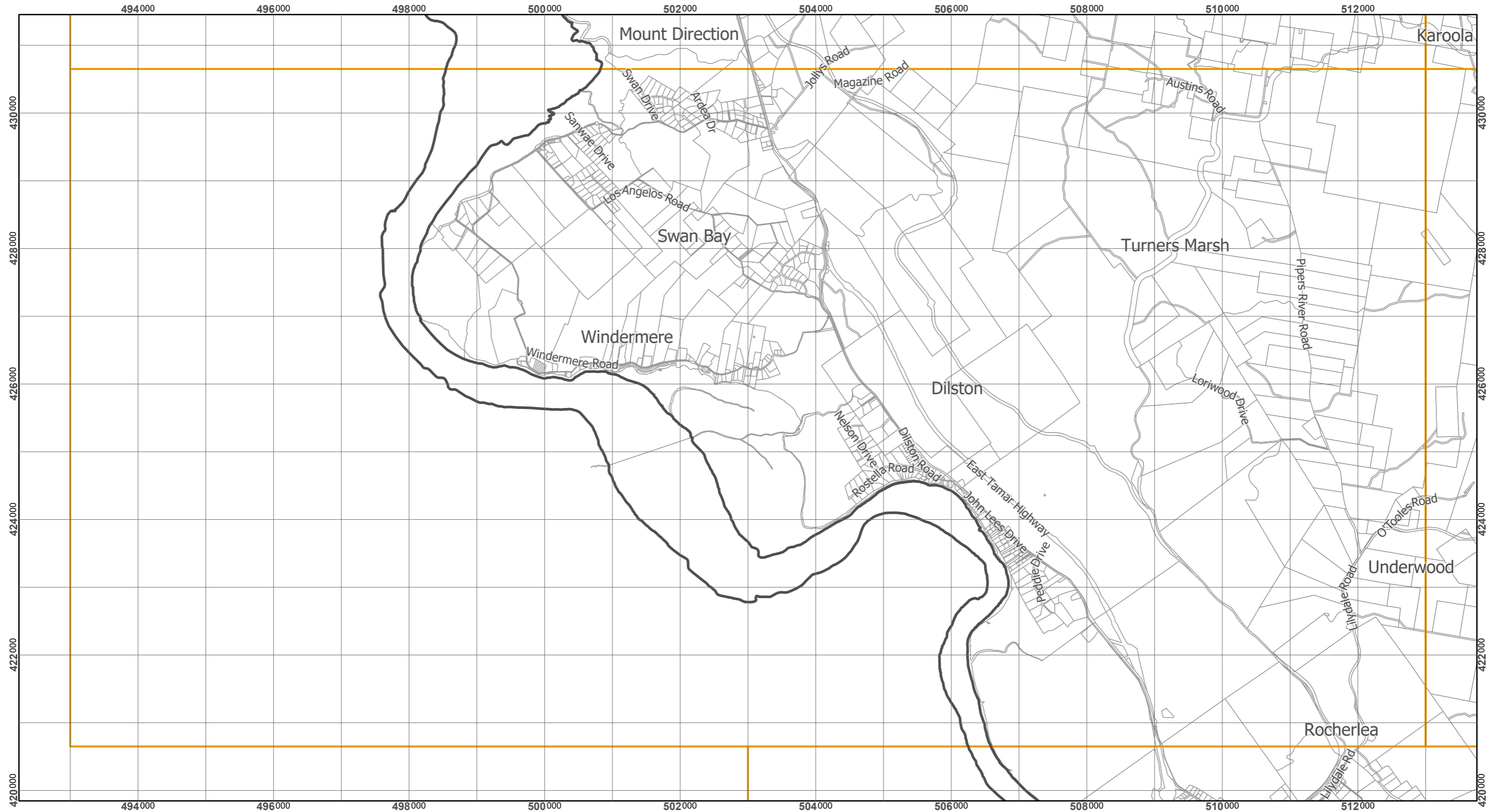
Scale at A3 : 1:55,000

Coordinate System : GDA 94 MGA Zone 55
 Zone data from Launceston City Council
 Base Topographic data from LIST ©State of Tasmania


Print date : 29/08/2019



Tasmanian Planning Scheme - Launceston LPS: Safeguarding of Airports Overlay Map



Legend

 Airport Obstacle Limitation Area

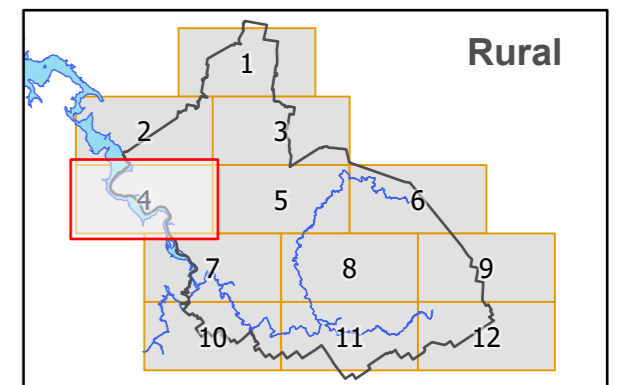
Map 4 of 12 (Rural)



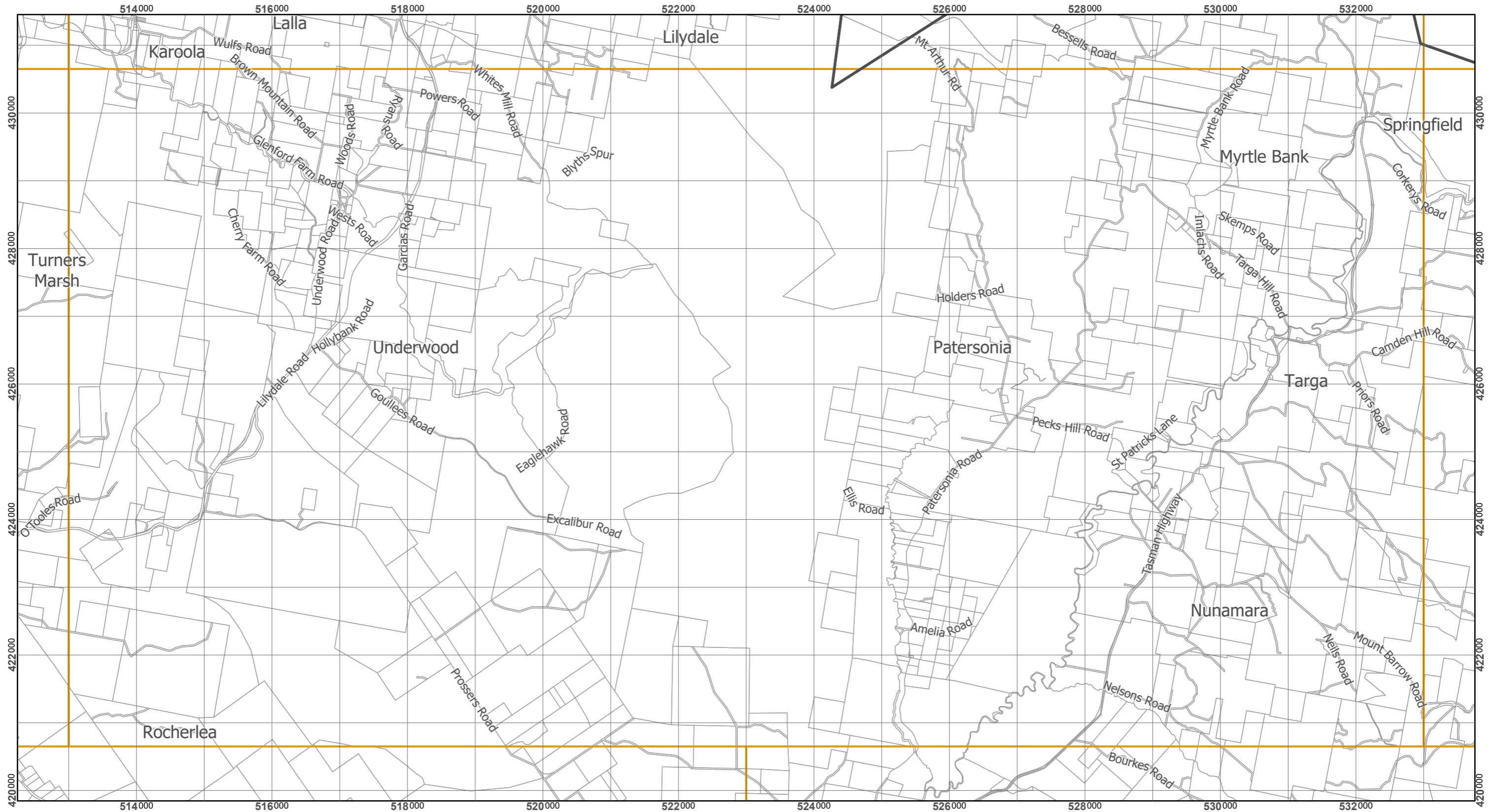
Scale at A3 : 1:55,000

Coordinate System : GDA 94 MGA Zone 55
 Zone data from Launceston City Council
 Base Topographic data from LIST ©State of Tasmania


Print date : 29/08/2019



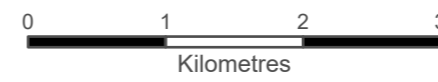
Tasmanian Planning Scheme - Launceston LPS: Safeguarding of Airports Overlay Map



Legend

 Airport Obstacle Limitation Area

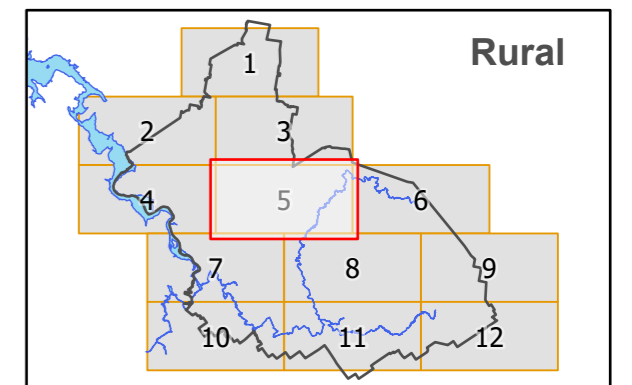
Map 5 of 12 (Rural)



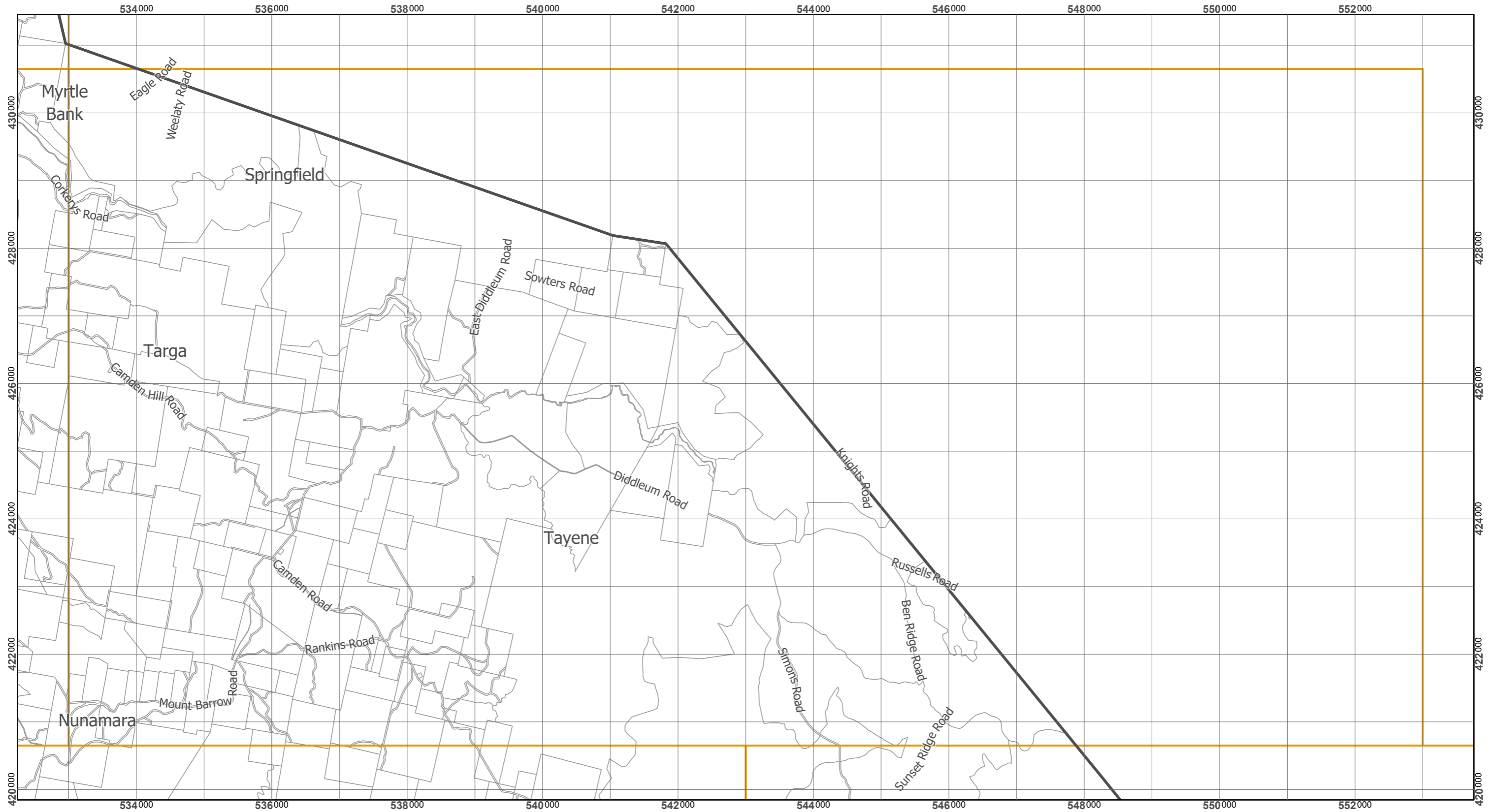
Scale at A3 : 1:55,000

Coordinate System : GDA 94 MGA Zone 55
 Zone data from Launceston City Council
 Base Topographic data from LIST ©State of Tasmania


Print date : 29/08/2019



Tasmanian Planning Scheme - Launceston LPS: Safeguarding of Airports Overlay Map



Legend

 Airport Obstacle Limitation Area

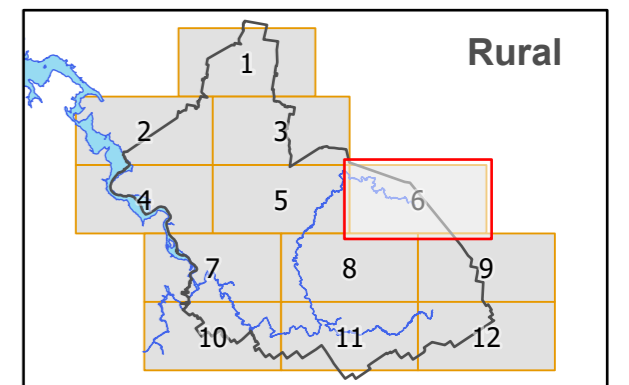
Map 6 of 12 (Rural)



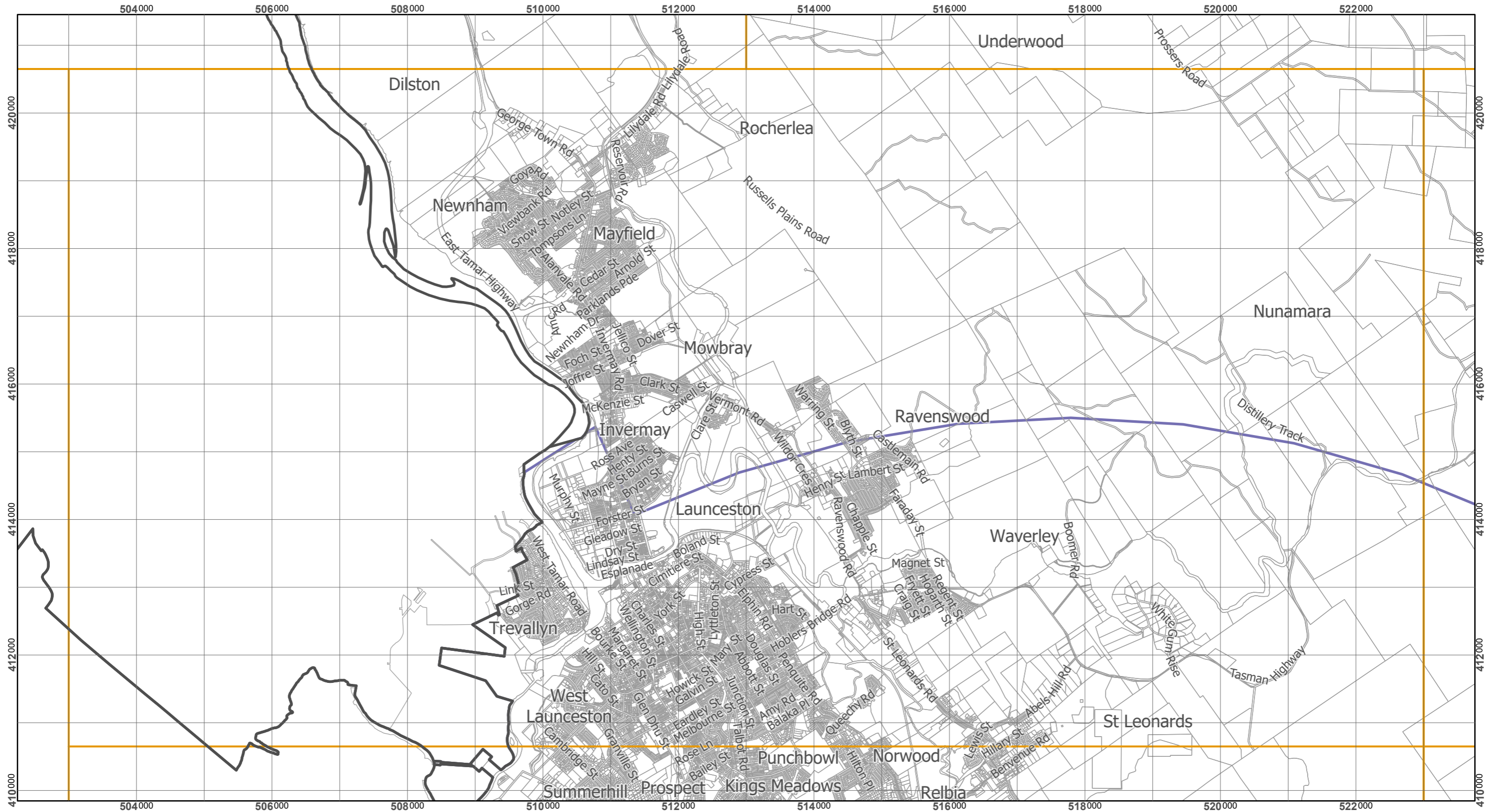
Scale at A3 : 1:55,000

Coordinate System : GDA 94 MGA Zone 55
 Zone data from Launceston City Council
 Base Topographic data from LIST ©State of Tasmania


Print date : 29/08/2019



Tasmanian Planning Scheme - Launceston LPS: Safeguarding of Airports Overlay Map



Legend

 Airport Obstacle Limitation Area

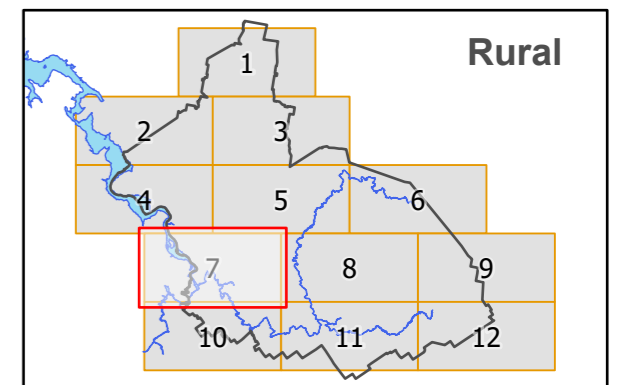
Map 7 of 12 (Rural)



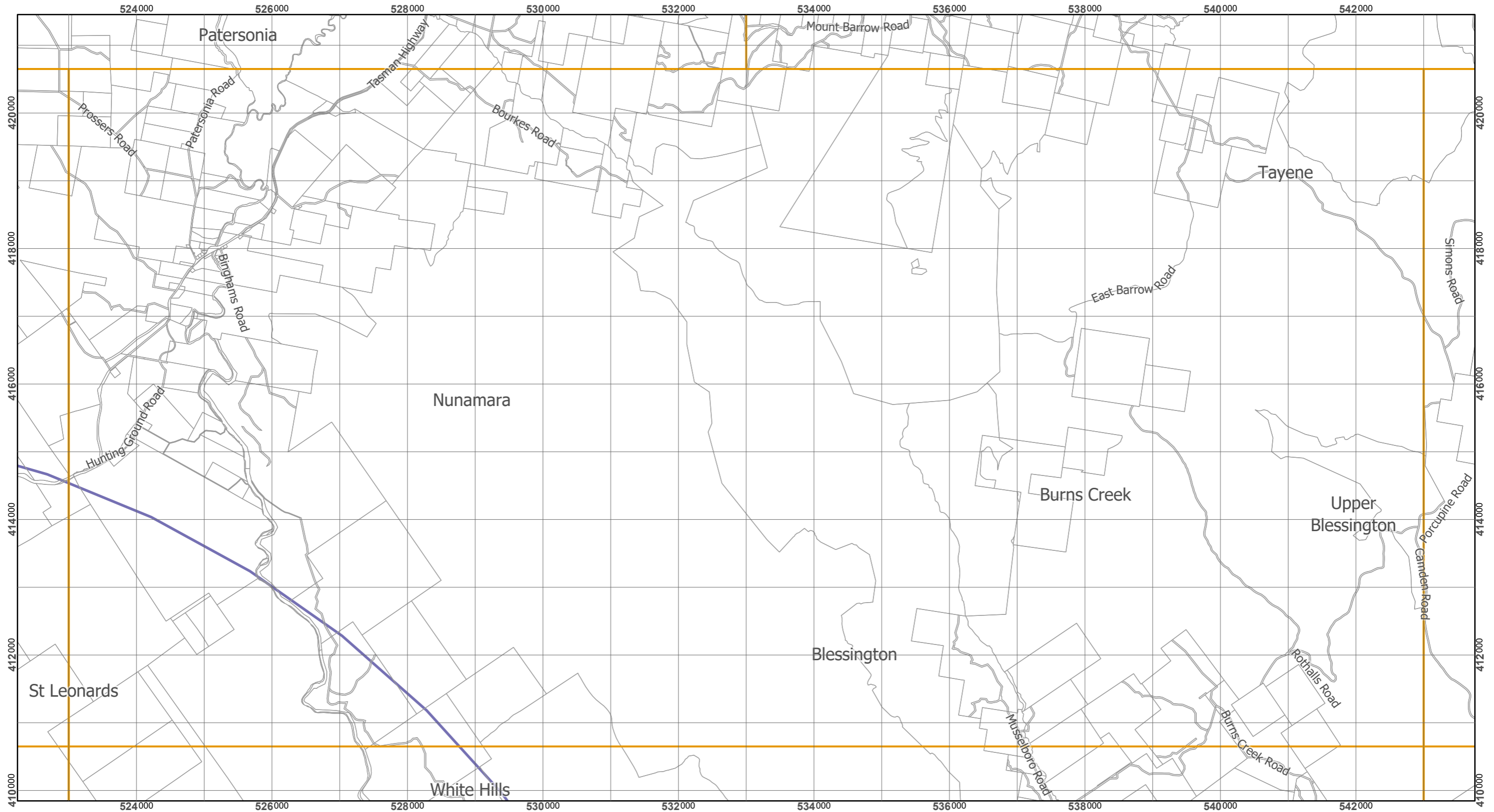
Scale at A3 : 1:55,000

Coordinate System : GDA 94 MGA Zone 55
 Zone data from Launceston City Council
 Base Topographic data from LIST ©State of Tasmania

Print date : 29/08/2019



Tasmanian Planning Scheme - Launceston LPS: Safeguarding of Airports Overlay Map



Legend

 Airport Obstacle Limitation Area

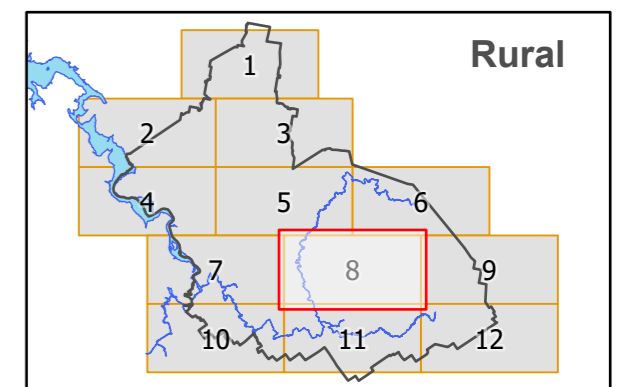
Map 8 of 12 (Rural)



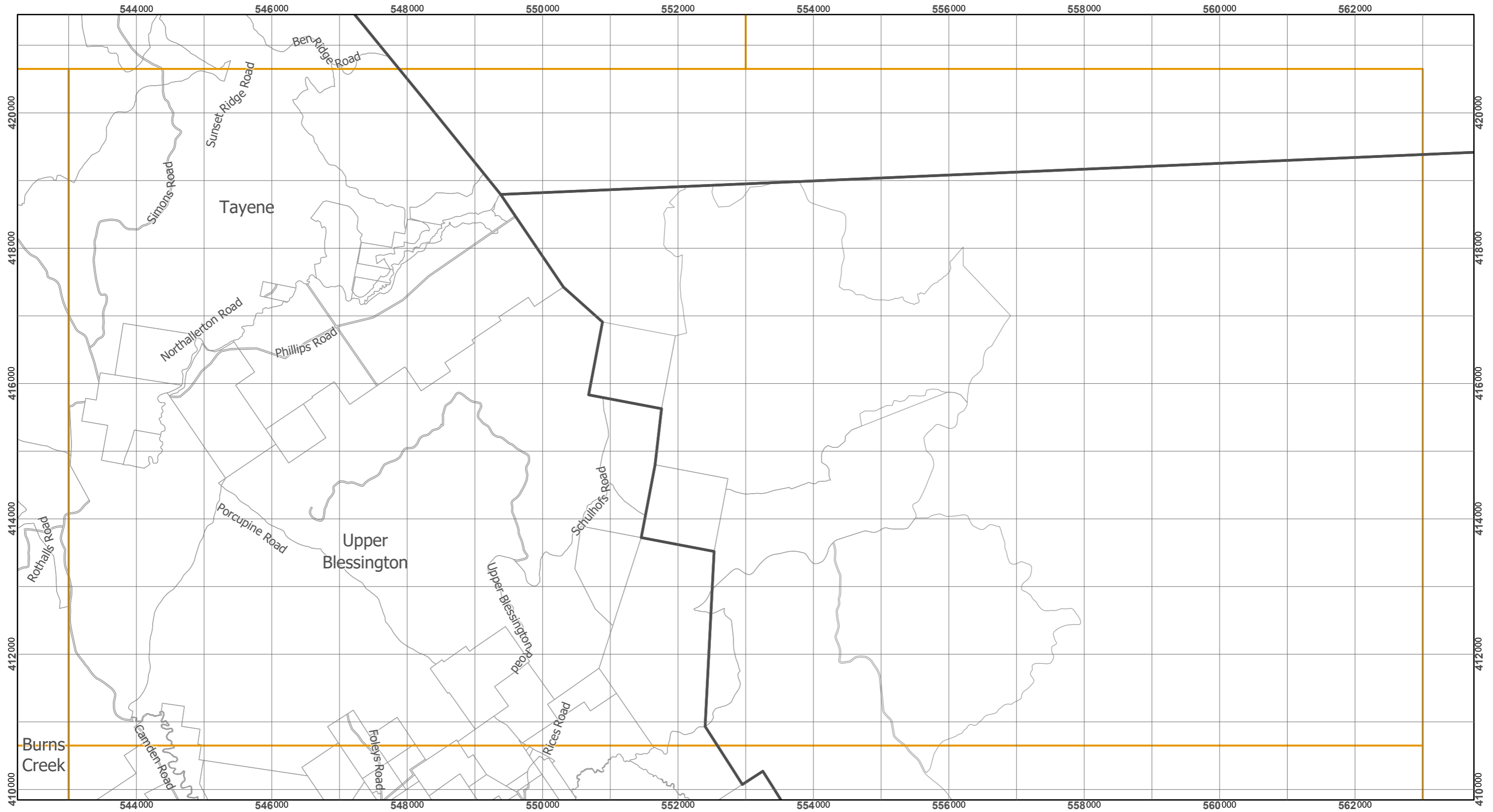
Scale at A3 : 1:55,000

Coordinate System : GDA 94 MGA Zone 55
 Zone data from Launceston City Council
 Base Topographic data from LIST ©State of Tasmania


Print date : 29/08/2019



Tasmanian Planning Scheme - Launceston LPS: Safeguarding of Airports Overlay Map



Legend

 Airport Obstacle Limitation Area

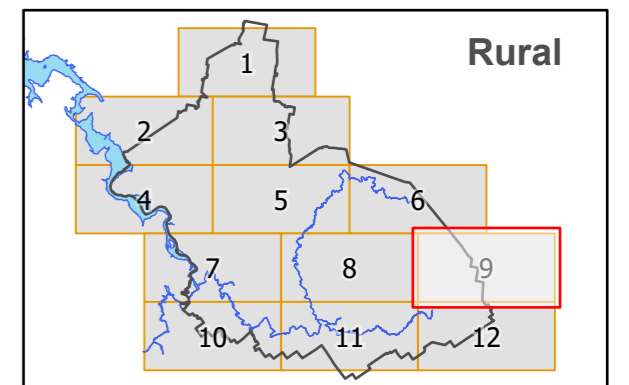
Map 9 of 12 (Rural)



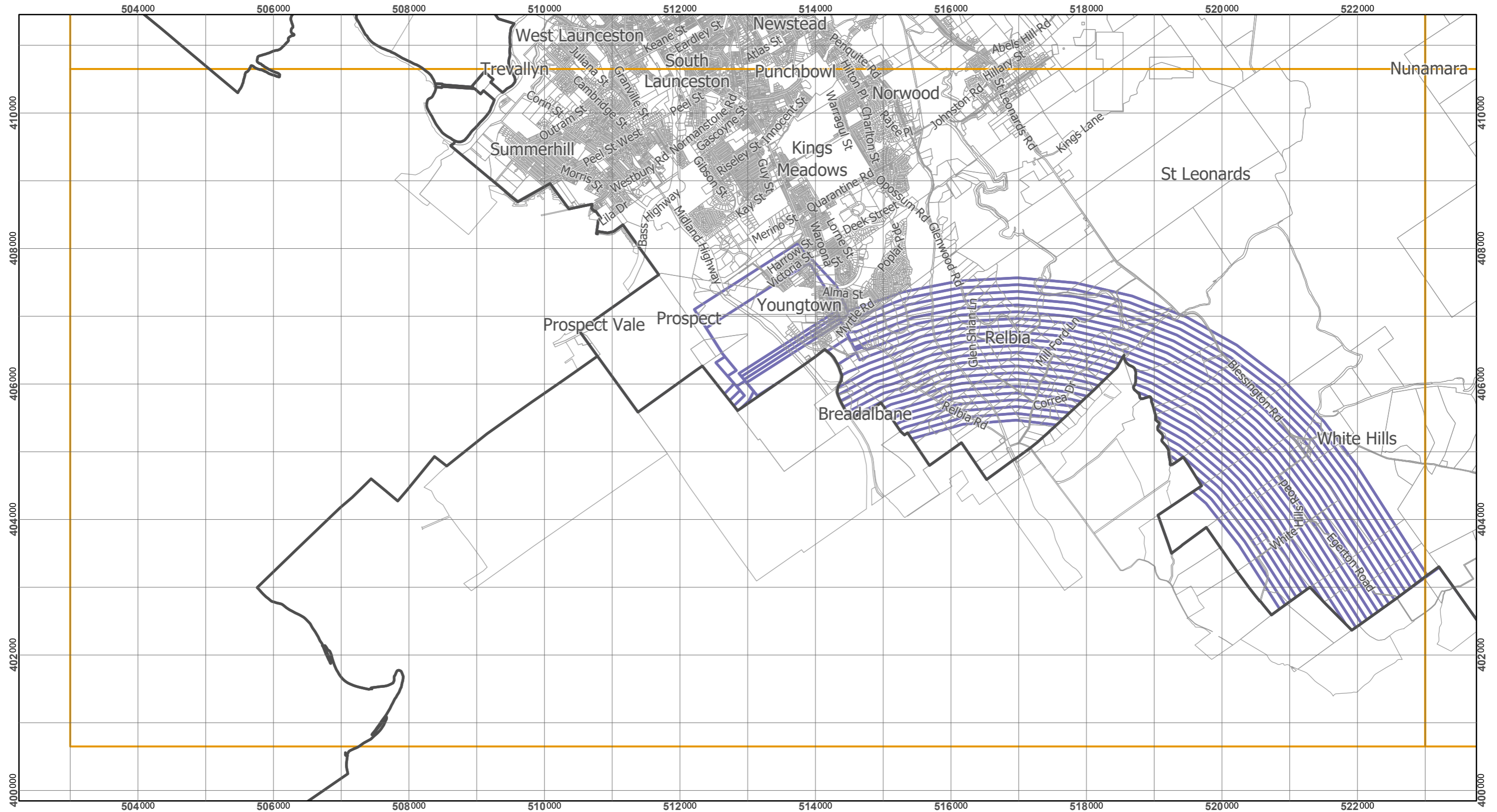
Scale at A3 : 1:55,000

Coordinate System : GDA 94 MGA Zone 55
 Zone data from Launceston City Council
 Base Topographic data from LIST ©State of Tasmania


Print date : 29/08/2019



Tasmanian Planning Scheme - Launceston LPS: Safeguarding of Airports Overlay Map



Legend

 Airport Obstacle Limitation Area

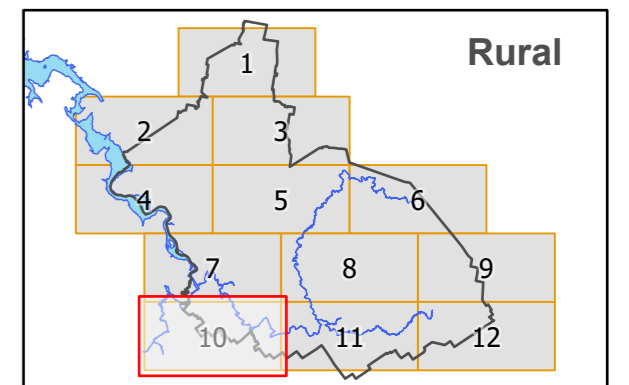
Map 10 of 12 (Rural)



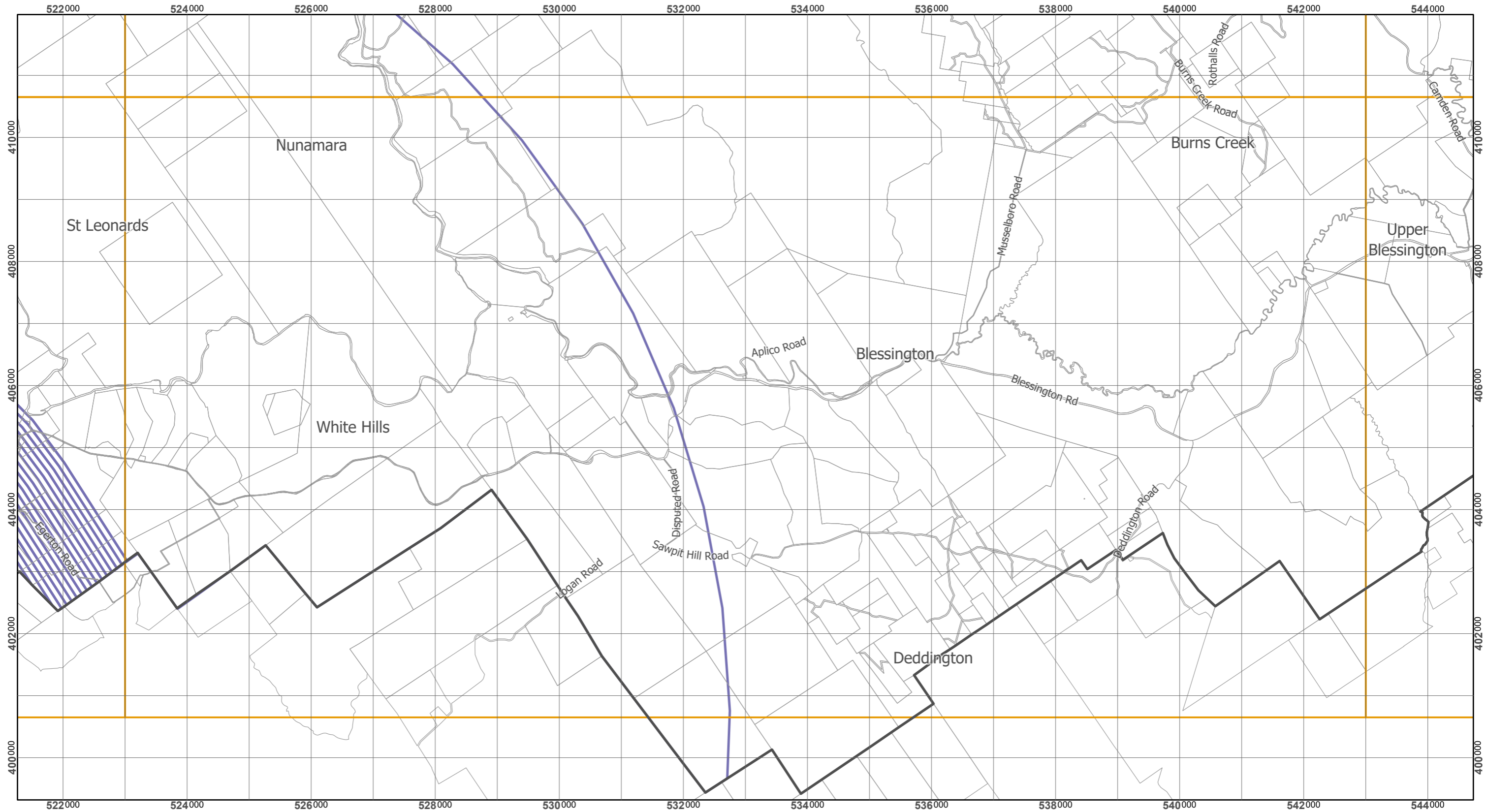
Scale at A3 : 1:55,000

Coordinate System : GDA 94 MGA Zone 55
 Zone data from Launceston City Council
 Base Topographic data from LIST ©State of Tasmania


Print date : 29/08/2019



Tasmanian Planning Scheme - Launceston LPS: Safeguarding of Airports Overlay Map



Legend

 Airport Obstacle Limitation Area

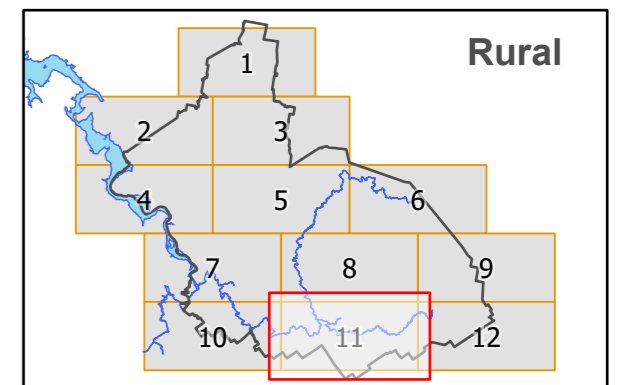
Map 11 of 12 (Rural)



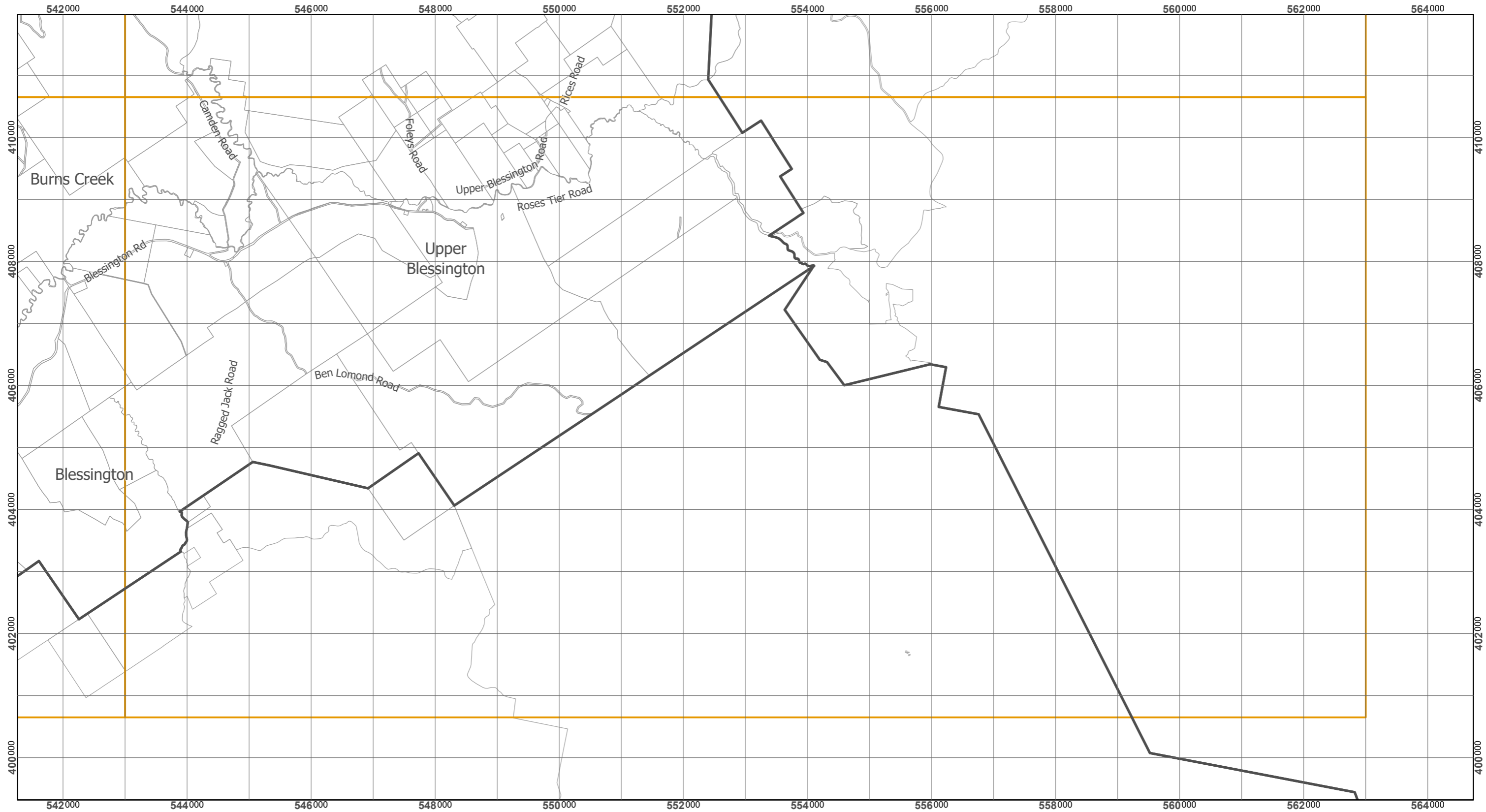
Scale at A3 : 1:60,000

Coordinate System : GDA 94 MGA Zone 55
 Zone data from Launceston City Council
 Base Topographic data from LIST ©State of Tasmania


Print date : 29/08/2019



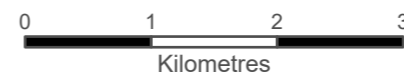
Tasmanian Planning Scheme - Launceston LPS: Safeguarding of Airports Overlay Map



Legend

 Airport Obstacle Limitation Area

Map 12 of 12 (Rural)



Scale at A3 : 1:60,000

Coordinate System : GDA 94 MGA Zone 55
Zone data from Launceston City Council
Base Topographic data from LIST ©State of Tasmania

Print date : 29/08/2019

