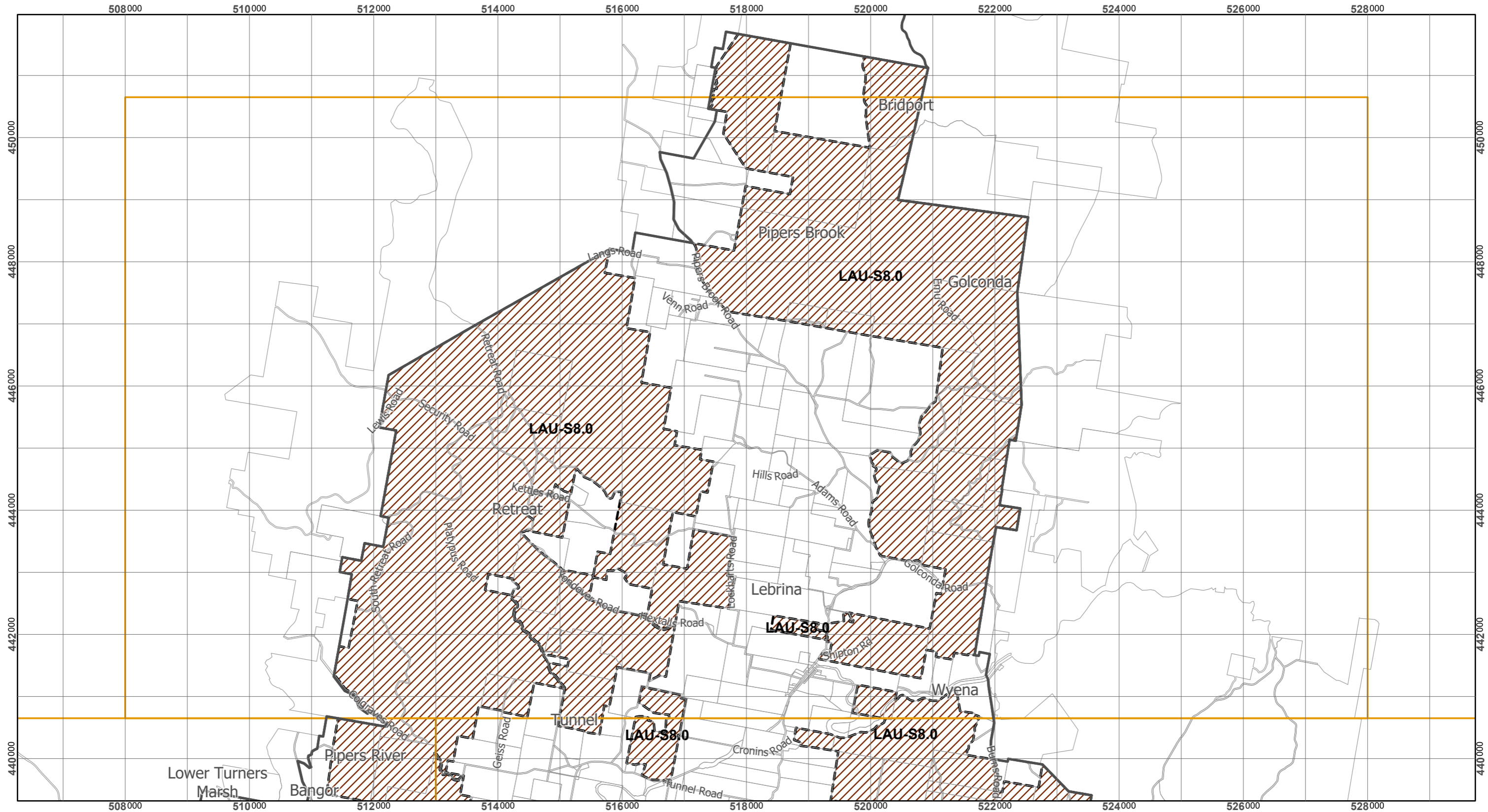


Tasmanian Planning Scheme - Launceston LPS: Specific Area Plans and Site-specific Qualifications



Legend			
	LAU-S1.0 Mount Stuart Drive		LAU-S13.0 Western Hillside
	LAU-S2.0 The Green		LAU-S8.0 Forestry Area
	LAU-S3.0 Raglan Street		LAU-S14.0 Southern Gateway
	LAU-S4.0 Hillary Street		LAU-S15.0 Central Area
	LAU-S5.0 Drivers Run		LAU-S16.0 Rural Conservation
	LAU-S6.0 Relbia and Glenwood Road		Site Specific Qualifications
	LAU-S7.0 Cataract Gorge Subdivision		LAU-S11.0 Cataract Gorge Management
	LAU-S9.0 Launceston Plaza Retail		LAU-S12.0 Development Potential
	LAU-S10.0 Invermay/Inveresk Flood Inundation		

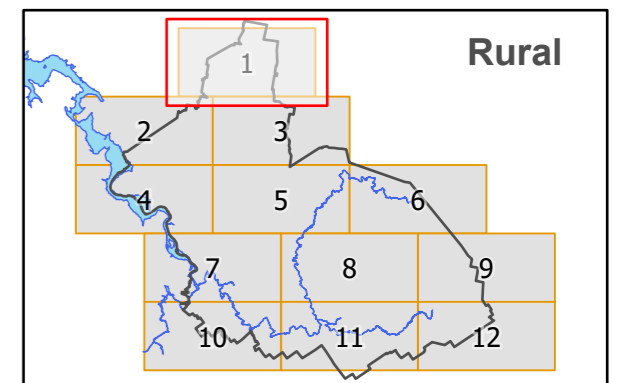
Map 1 of 12 (Rural)



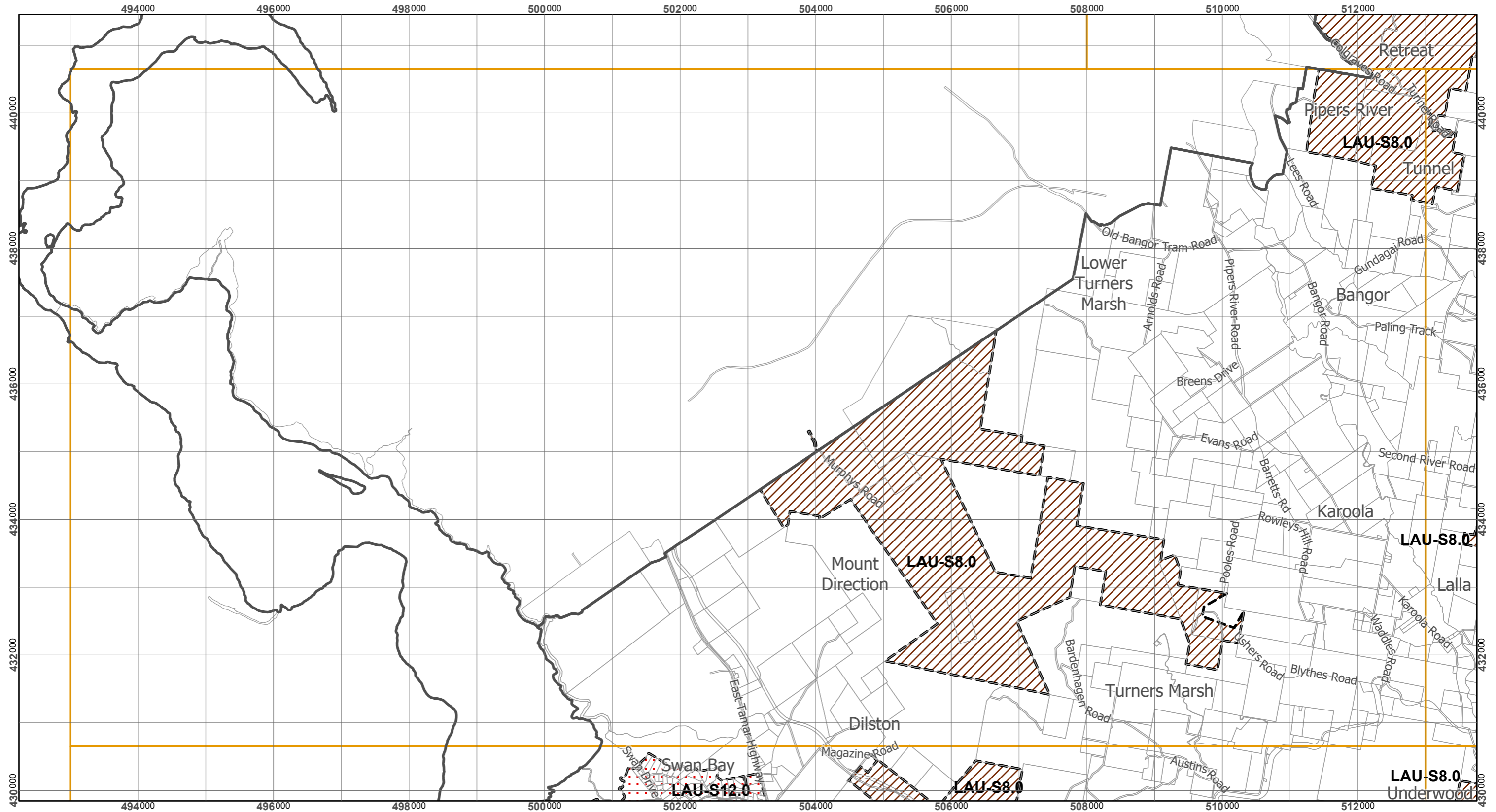
Scale at A3 : 1:60,000

Coordinate System : GDA 94 MGA Zone 55
 Zone data from Launceston City Council
 Base Topographic data from LIST ©State of Tasmania

Print date : 29/08/2019



Tasmanian Planning Scheme - Launceston LPS: Specific Area Plans and Site-specific Qualifications



Legend			
	LAU-S1.0 Mount Stuart Drive		LAU-S13.0 Western Hillside
	LAU-S2.0 The Green		LAU-S14.0 Southern Gateway
	LAU-S3.0 Raglan Street		LAU-S15.0 Central Area
	LAU-S4.0 Hillary Street		LAU-S16.0 Rural Conservation
	LAU-S5.0 Drivers Run		Site Specific Qualifications
	LAU-S6.0 Relbia and Glenwood Road		LAU-S7.0 Cataract Gorge Subdivision
			LAU-S8.0 Forestry Area
			LAU-S9.0 Launceston Plaza Retail
			LAU-S10.0 Invermay/Inveresk Flood Inundation
			LAU-S11.0 Cataract Gorge Management
			LAU-S12.0 Development Potential

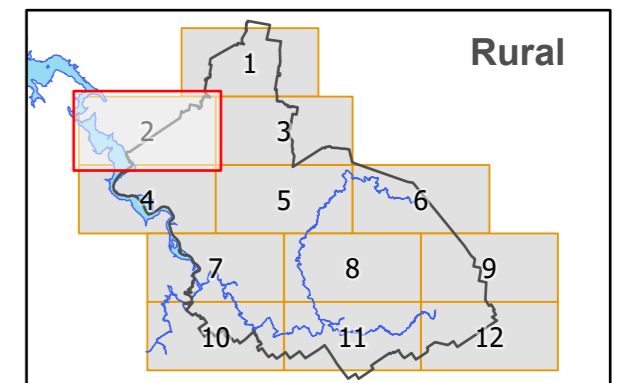
Map 2 of 12 (Rural)



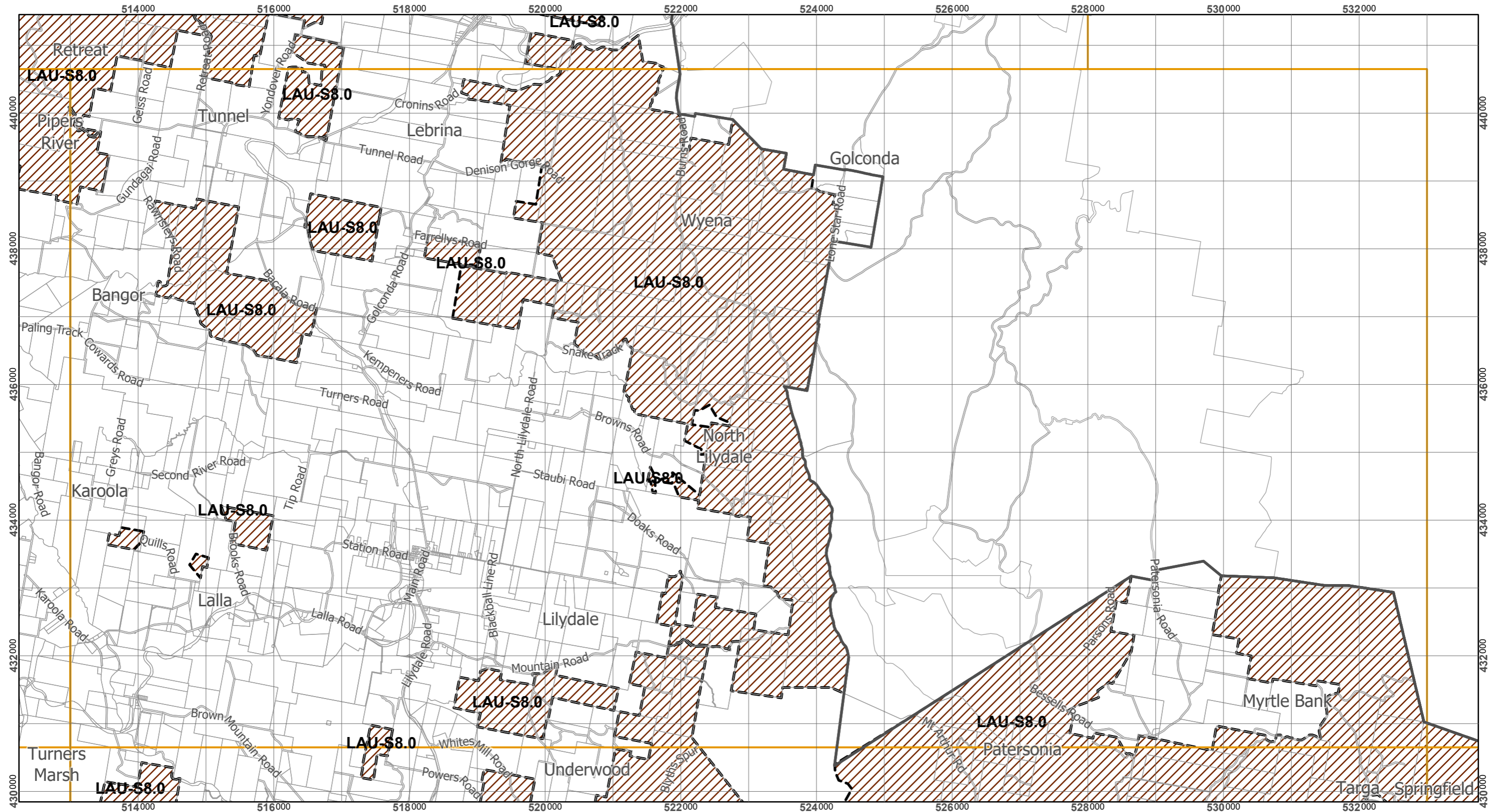
Scale at A3 : 1:55,000

Coordinate System : GDA 94 MGA Zone 55
 Zone data from Launceston City Council
 Base Topographic data from LIST ©State of Tasmania

Print date : 29/08/2019



Tasmanian Planning Scheme - Launceston LPS: Specific Area Plans and Site-specific Qualifications



Legend		
	LAU-S1.0 Mount Stuart Drive	
	LAU-S2.0 The Green	
	LAU-S3.0 Raglan Street	
	LAU-S4.0 Hillary Street	
	LAU-S5.0 Drivers Run	
	LAU-S6.0 Relbia and Glenwood Road	
	LAU-S8.0 Forestry Area	
	LAU-S9.0 Launceston Plaza Retail	
	LAU-S10.0 Invermay/Inveresk Flood Inundation	
	LAU-S11.0 Cataract Gorge Management	
	LAU-S12.0 Development Potential	

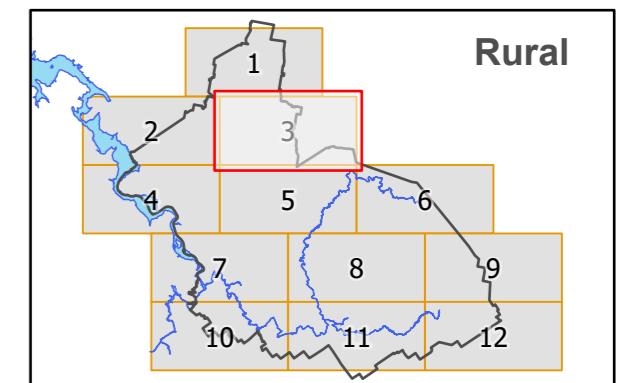
Map 3 of 12 (Rural)



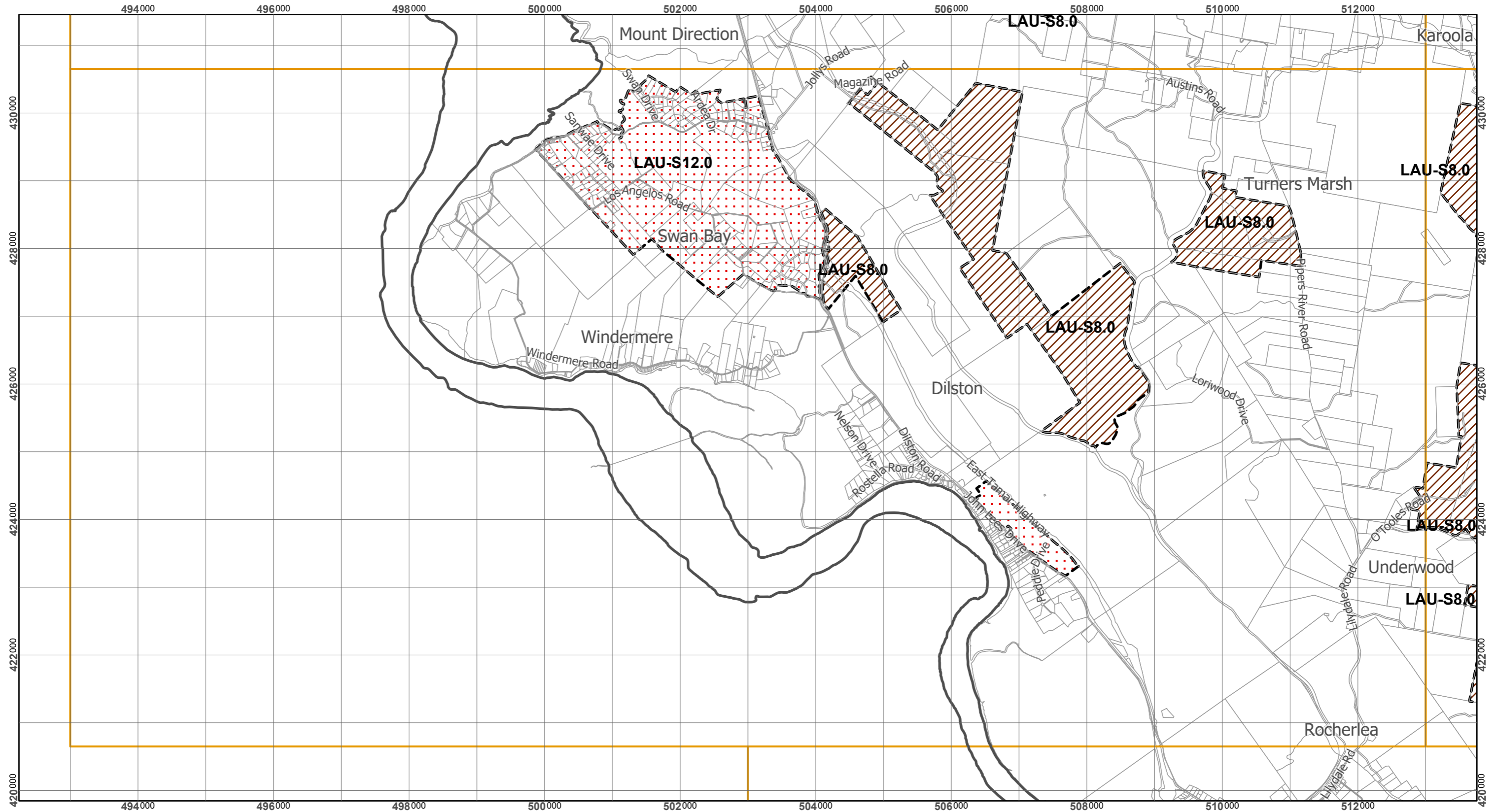
Scale at A3 : 1:55,000

Coordinate System : GDA 94 MGA Zone 55
 Zone data from Launceston City Council
 Base Topographic data from LIST ©State of Tasmania

Print date : 29/08/2019



Tasmanian Planning Scheme - Launceston LPS: Specific Area Plans and Site-specific Qualifications



Legend			
	LAU-S1.0 Mount Stuart Drive		LAU-S7.0 Cataract Gorge Subdivision
	LAU-S2.0 The Green		LAU-S8.0 Forestry Area
	LAU-S3.0 Raglan Street		LAU-S9.0 Launceston Plaza Retail
	LAU-S4.0 Hillary Street		LAU-S10.0 Invermay/Inveresk Flood Inundation
	LAU-S5.0 Drivers Run		LAU-S11.0 Cataract Gorge Management
	LAU-S6.0 Relbia and Glenwood Road		LAU-S12.0 Development Potential
			LAU-S13.0 Western Hillside
			LAU-S14.0 Southern Gateway
			LAU-S15.0 Central Area
			LAU-S16.0 Rural Conservation
			Site Specific Qualifications

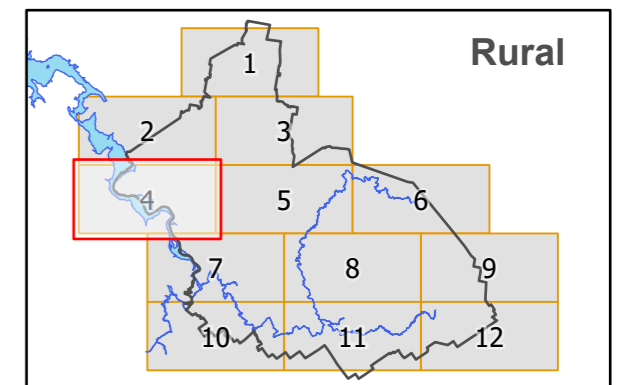
Map 4 of 12 (Rural)



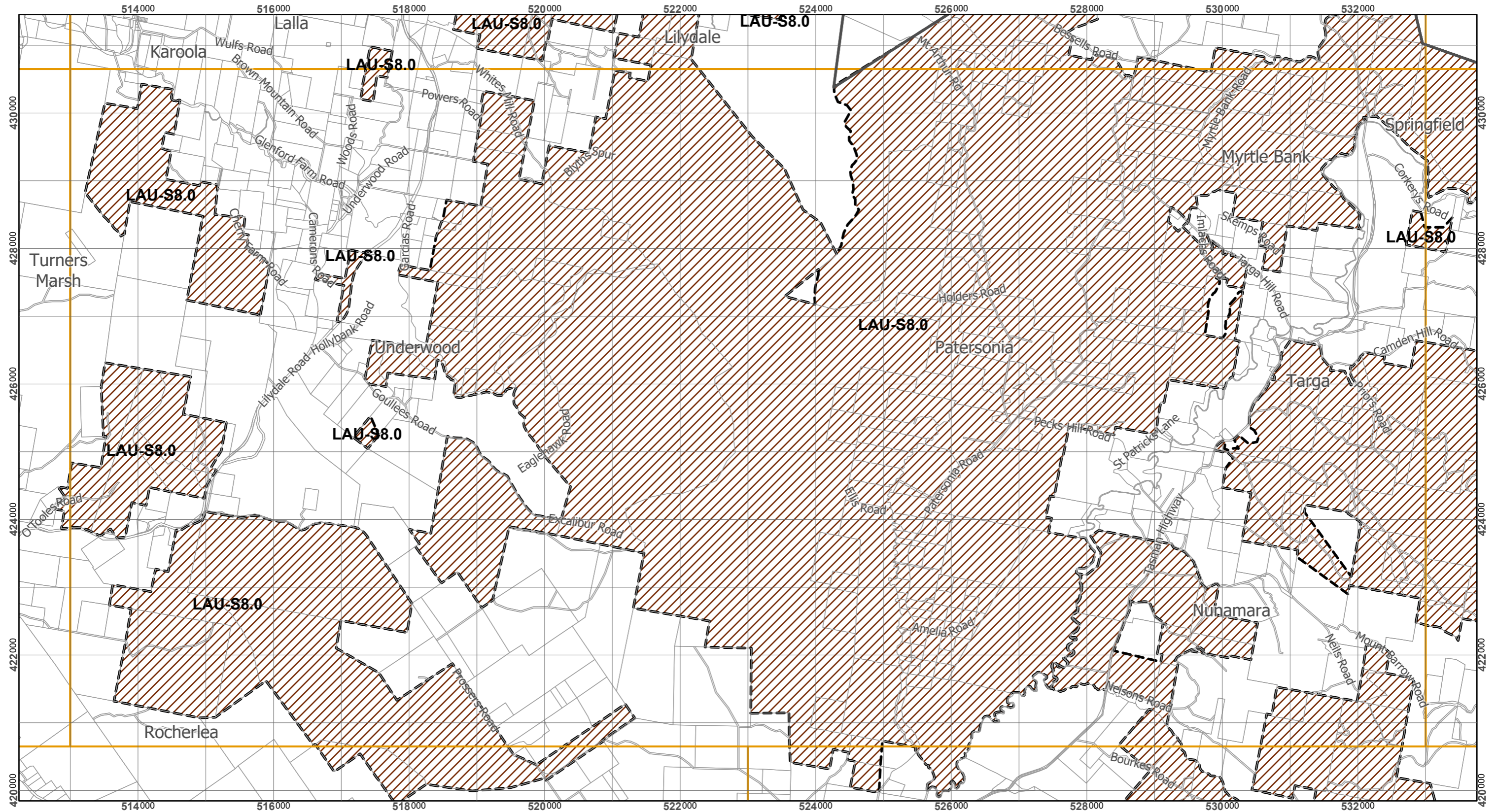
Scale at A3 : 1:55,000

Coordinate System : GDA 94 MGA Zone 55
 Zone data from Launceston City Council
 Base Topographic data from LIST ©State of Tasmania

Print date : 29/08/2019



Tasmanian Planning Scheme - Launceston LPS: Specific Area Plans and Site-specific Qualifications



Legend		
	LAU-S1.0 Mount Stuart Drive	
	LAU-S2.0 The Green	
	LAU-S3.0 Raglan Street	
	LAU-S4.0 Hillary Street	
	LAU-S5.0 Drivers Run	
	LAU-S6.0 Relbia and Glenwood Road	

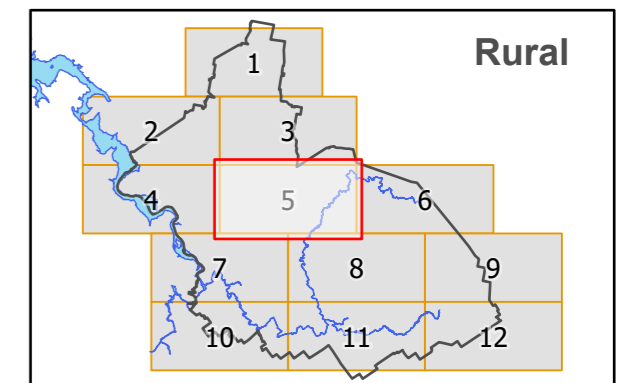
Map 5 of 12 (Rural)



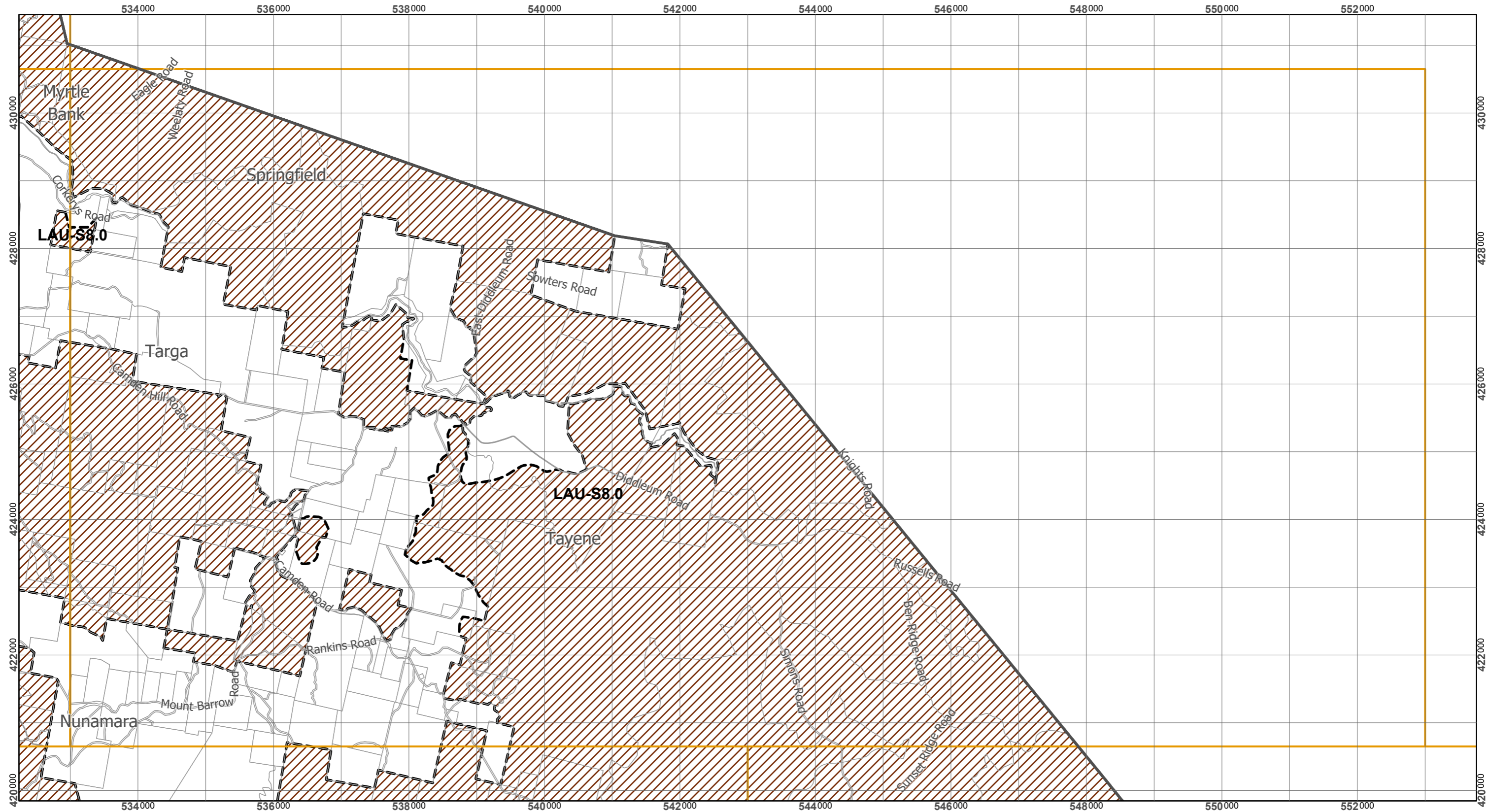
Scale at A3 : 1:55,000

Coordinate System : GDA 94 MGA Zone 55
 Zone data from Launceston City Council
 Base Topographic data from LIST ©State of Tasmania

Print date : 29/08/2019



Tasmanian Planning Scheme - Launceston LPS: Specific Area Plans and Site-specific Qualifications



Legend			
	LAU-S1.0 Mount Stuart Drive		LAU-S13.0 Western Hillside
	LAU-S2.0 The Green		LAU-S14.0 Southern Gateway
	LAU-S3.0 Raglan Street		LAU-S15.0 Central Area
	LAU-S4.0 Hillary Street		LAU-S16.0 Rural Conservation
	LAU-S5.0 Drivers Run		Site Specific Qualifications
	LAU-S6.0 Relbia and Glenwood Road		LAU-S7.0 Cataract Gorge Subdivision
	LAU-S8.0 Forestry Area		LAU-S9.0 Launceston Plaza Retail
	LAU-S10.0 Invermay/Inveresk Flood Inundation		LAU-S11.0 Cataract Gorge Management
	LAU-S12.0 Development Potential		

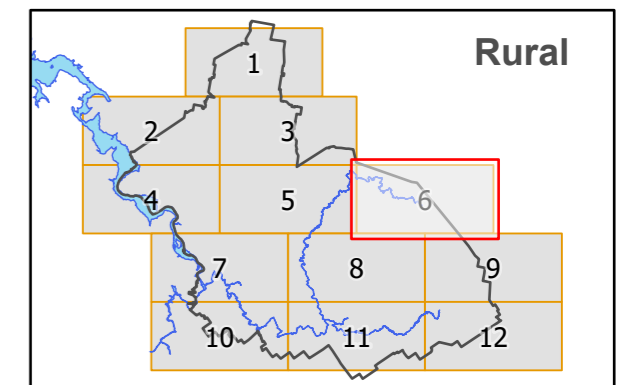
Map 6 of 12 (Rural)



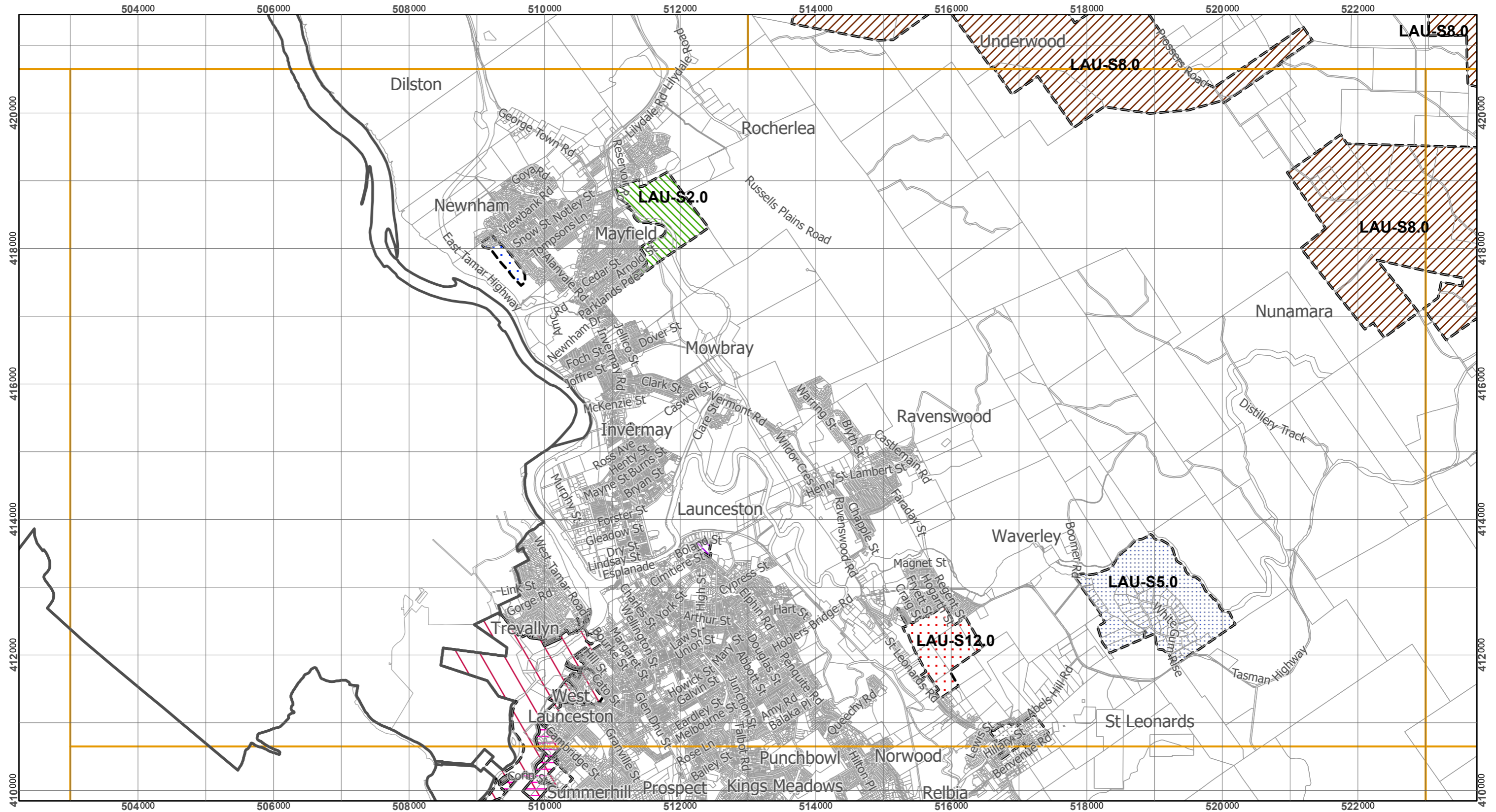
Scale at A3 : 1:55,000

Coordinate System : GDA 94 MGA Zone 55
 Zone data from Launceston City Council
 Base Topographic data from LIST ©State of Tasmania

Print date : 29/08/2019



Tasmanian Planning Scheme - Launceston LPS: Specific Area Plans and Site-specific Qualifications



Legend			
	LAU-S1.0 Mount Stuart Drive		LAU-S7.0 Cataract Gorge Subdivision
	LAU-S2.0 The Green		LAU-S8.0 Forestry Area
	LAU-S3.0 Raglan Street		LAU-S9.0 Launceston Plaza Retail
	LAU-S4.0 Hillary Street		LAU-S10.0 Invermay/Inveresk Flood Inundation
	LAU-S5.0 Drivers Run		LAU-S11.0 Cataract Gorge Management
	LAU-S6.0 Relbia and Glenwood Road		LAU-S12.0 Development Potential
			LAU-S13.0 Western Hillside
			LAU-S14.0 Southern Gateway
			LAU-S15.0 Central Area
			LAU-S16.0 Rural Conservation
			Site Specific Qualifications

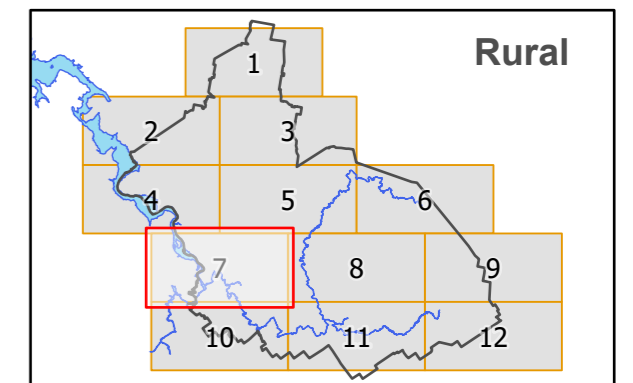
Map 7 of 12 (Rural)



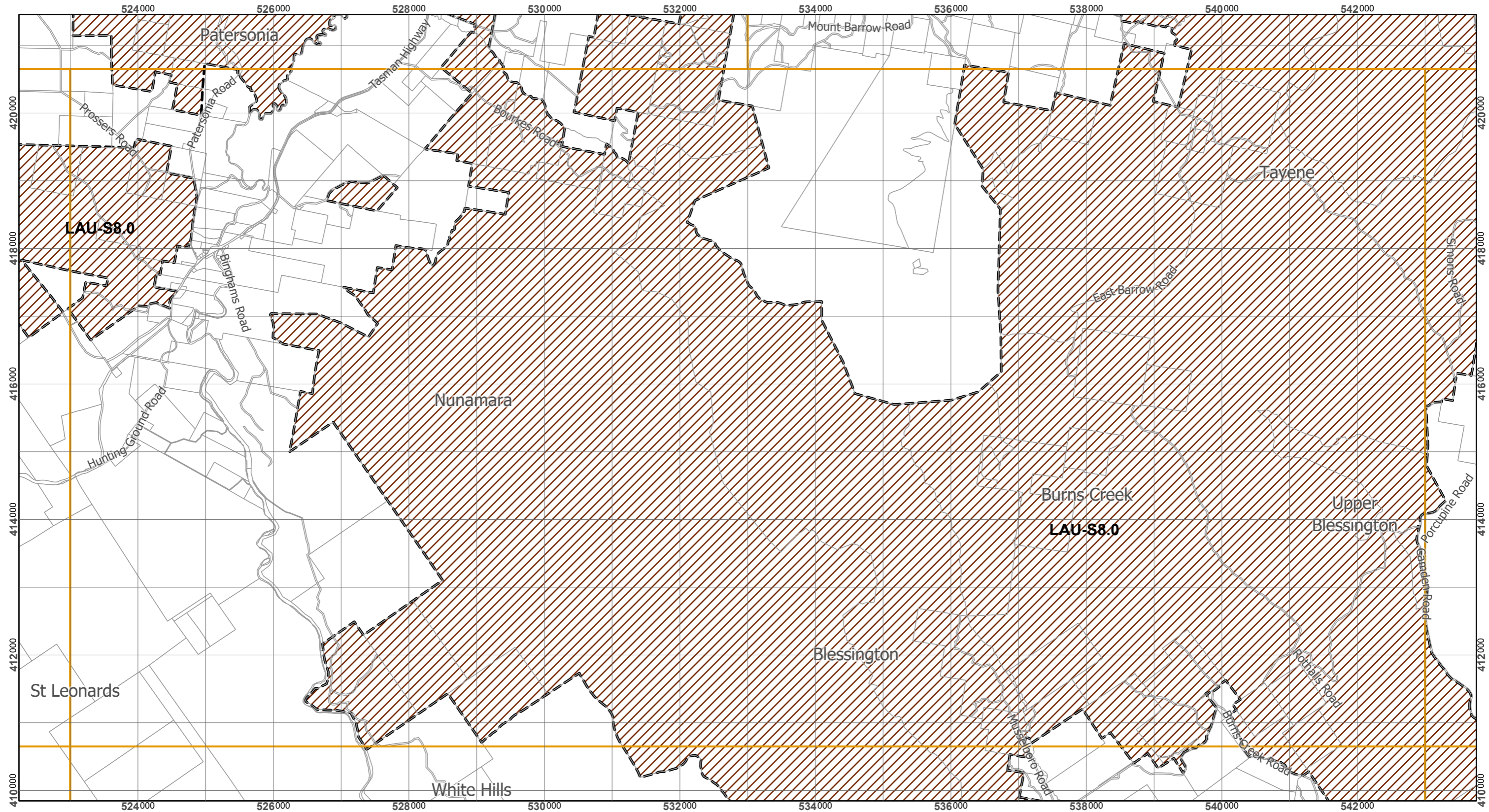
Scale at A3 : 1:55,000

Coordinate System : GDA 94 MGA Zone 55
 Zone data from Launceston City Council
 Base Topographic data from LIST ©State of Tasmania

Print date : 29/08/2019



Tasmanian Planning Scheme - Launceston LPS: Specific Area Plans and Site-specific Qualifications



Legend			
	LAU-S1.0 Mount Stuart Drive		LAU-S13.0 Western Hillside
	LAU-S2.0 The Green		LAU-S14.0 Southern Gateway
	LAU-S3.0 Raglan Street		LAU-S15.0 Central Area
	LAU-S4.0 Hillary Street		LAU-S16.0 Rural Conservation
	LAU-S5.0 Drivers Run		Site Specific Qualifications
	LAU-S6.0 Relbia and Glenwood Road		LAU-S7.0 Cataract Gorge Subdivision
			LAU-S8.0 Forestry Area
			LAU-S9.0 Launceston Plaza Retail
			LAU-S10.0 Invermay/Inveresk Flood Inundation
			LAU-S11.0 Cataract Gorge Management
			LAU-S12.0 Development Potential

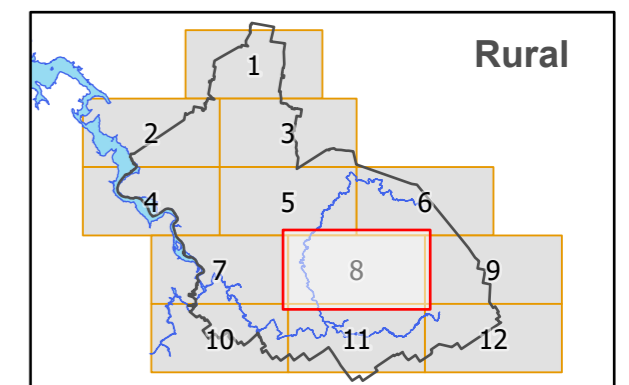
Map 8 of 12 (Rural)



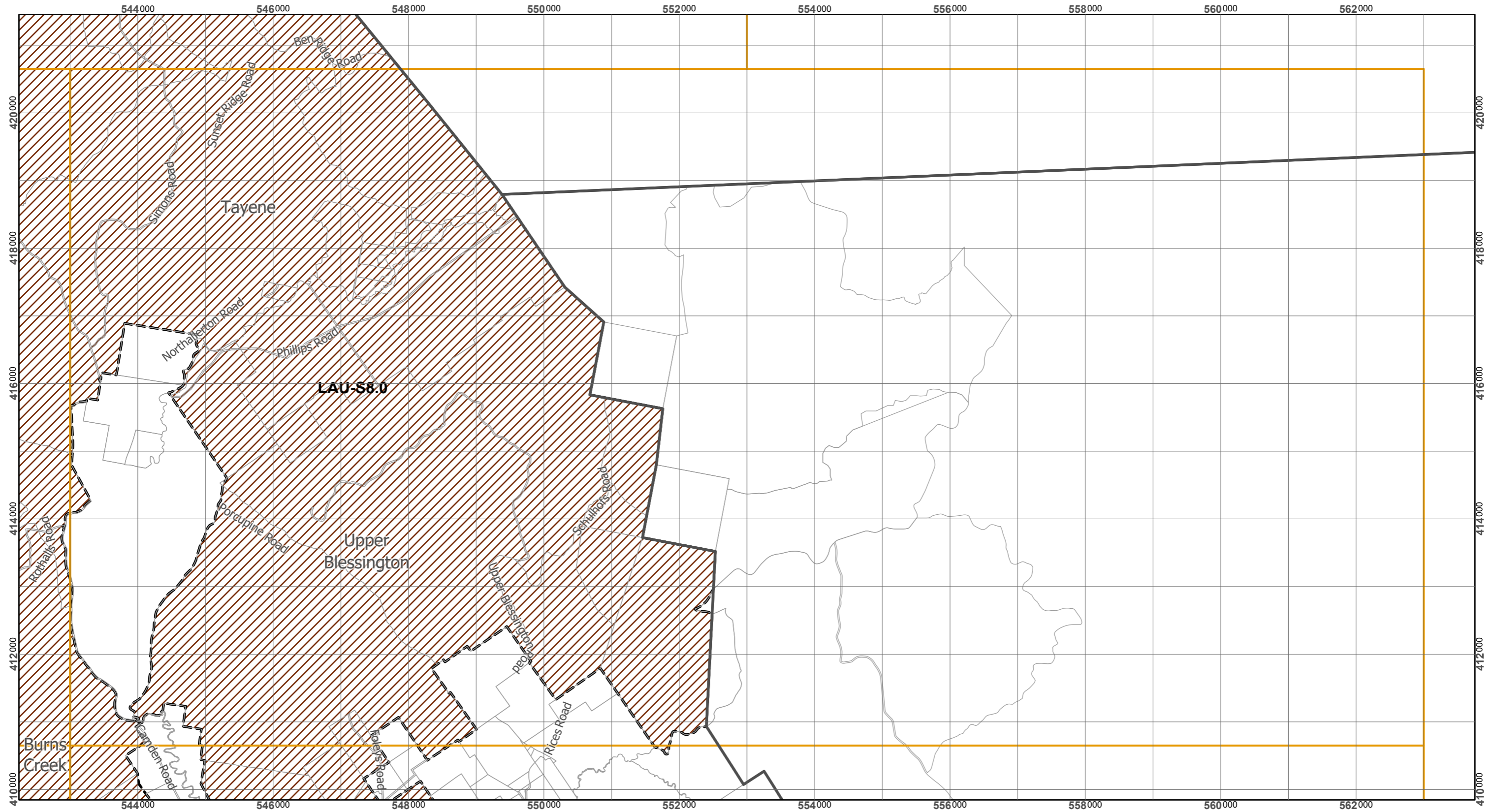
Scale at A3 : 1:55,000

Coordinate System : GDA 94 MGA Zone 55
 Zone data from Launceston City Council
 Base Topographic data from LIST ©State of Tasmania

Print date : 29/08/2019



Tasmanian Planning Scheme - Launceston LPS: Specific Area Plans and Site-specific Qualifications



Legend			
	LAU-S1.0 Mount Stuart Drive		LAU-S7.0 Cataract Gorge Subdivision
	LAU-S2.0 The Green		LAU-S8.0 Forestry Area
	LAU-S3.0 Raglan Street		LAU-S9.0 Launceston Plaza Retail
	LAU-S4.0 Hillary Street		LAU-S10.0 Invermay/Inveresk Flood Inundation
	LAU-S5.0 Drivers Run		LAU-S11.0 Cataract Gorge Management
	LAU-S6.0 Relbia and Glenwood Road		LAU-S12.0 Development Potential
	LAU-S13.0 Western Hillside		LAU-S14.0 Southern Gateway
	LAU-S15.0 Central Area		LAU-S16.0 Rural Conservation
	Site Specific Qualifications		

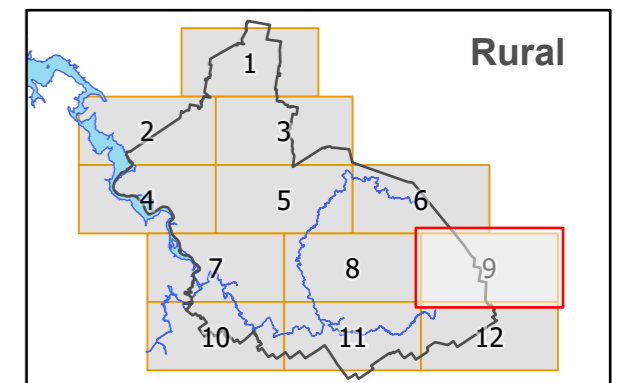
Map 9 of 12 (Rural)



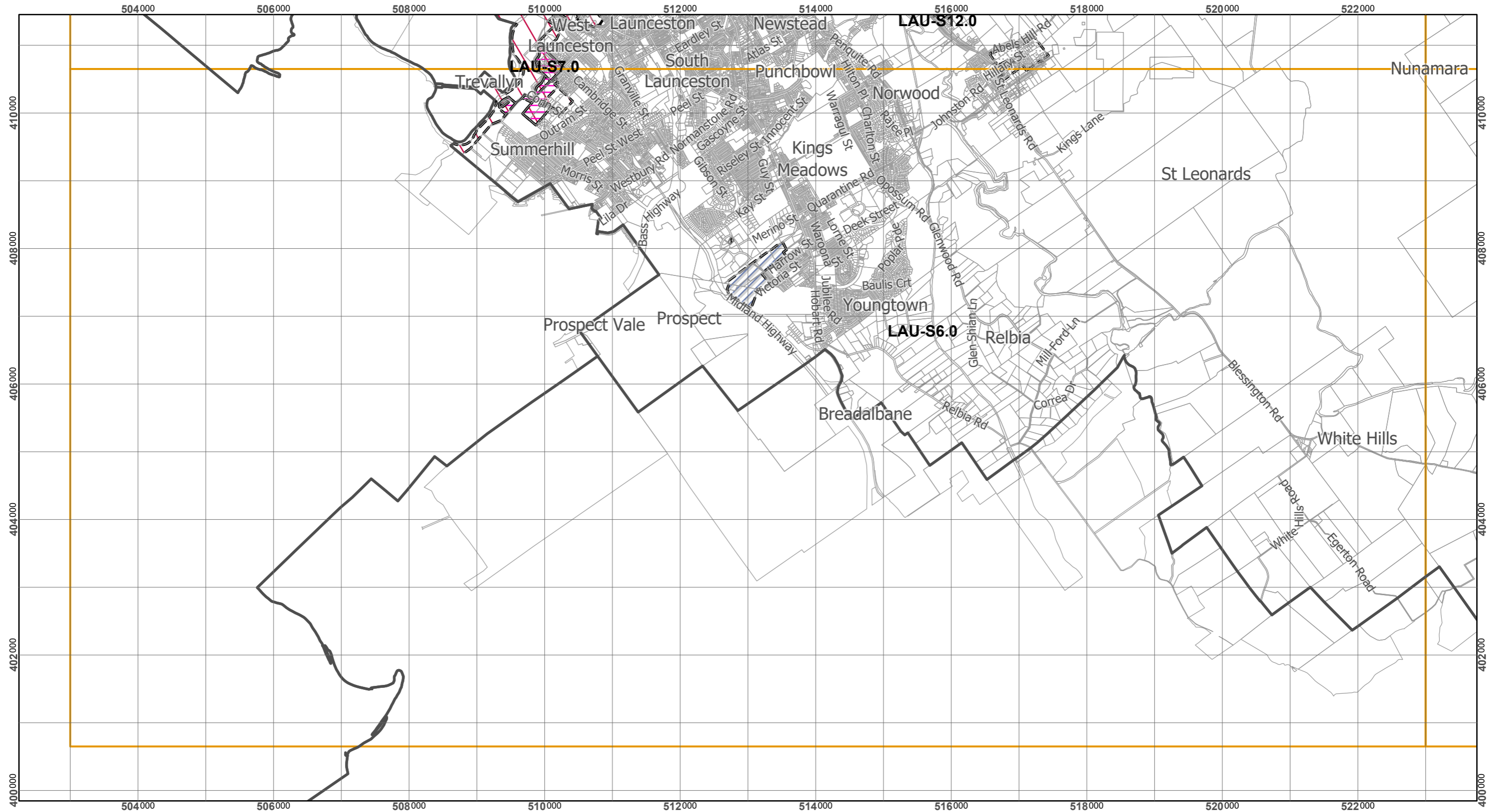
Scale at A3 : 1:55,000

Coordinate System : GDA 94 MGA Zone 55
 Zone data from Launceston City Council
 Base Topographic data from LIST ©State of Tasmania

Print date : 29/08/2019



Tasmanian Planning Scheme - Launceston LPS: Specific Area Plans and Site-specific Qualifications



Legend			
	LAU-S1.0 Mount Stuart Drive		LAU-S13.0 Western Hillside
	LAU-S2.0 The Green		LAU-S14.0 Southern Gateway
	LAU-S3.0 Raglan Street		LAU-S15.0 Central Area
	LAU-S4.0 Hillary Street		LAU-S16.0 Rural Conservation
	LAU-S5.0 Drivers Run		Site Specific Qualifications
	LAU-S6.0 Relbia and Glenwood Road		LAU-S7.0 Cataract Gorge Subdivision
			LAU-S8.0 Forestry Area
			LAU-S9.0 Launceston Plaza Retail
			LAU-S10.0 Invermay/Inveresk Flood Inundation
			LAU-S11.0 Cataract Gorge Management
			LAU-S12.0 Development Potential

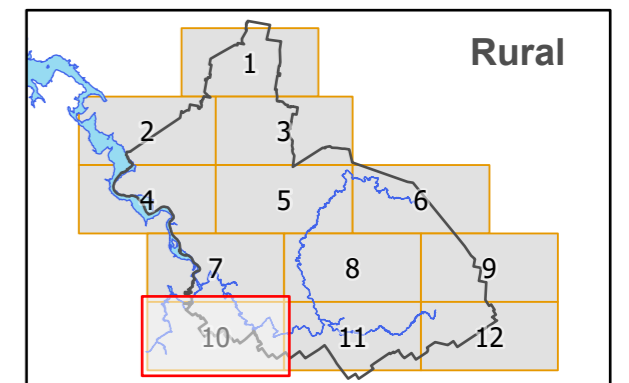
Map 10 of 12 (Rural)



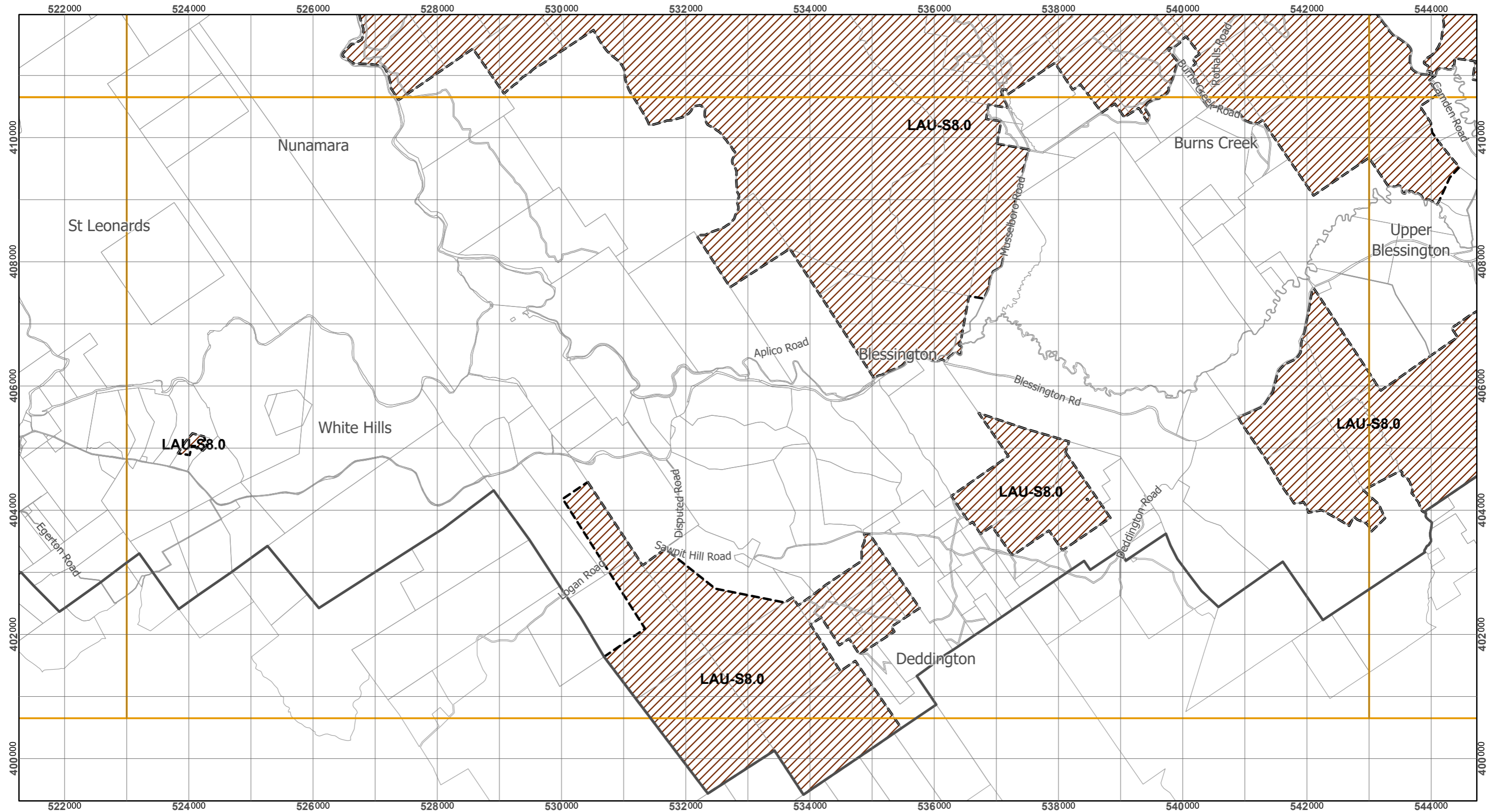
Scale at A3 : 1:55,000

Coordinate System : GDA 94 MGA Zone 55
 Zone data from Launceston City Council
 Base Topographic data from LIST ©State of Tasmania

Print date : 29/08/2019



Tasmanian Planning Scheme - Launceston LPS: Specific Area Plans and Site-specific Qualifications



Legend			
	LAU-S1.0 Mount Stuart Drive		LAU-S13.0 Western Hillside
	LAU-S2.0 The Green		LAU-S8.0 Forestry Area
	LAU-S3.0 Raglan Street		LAU-S14.0 Southern Gateway
	LAU-S4.0 Hillary Street		LAU-S15.0 Central Area
	LAU-S5.0 Drivers Run		LAU-S16.0 Rural Conservation
	LAU-S6.0 Relbia and Glenwood Road		Site Specific Qualifications
	LAU-S7.0 Cataract Gorge Subdivision		LAU-S11.0 Cataract Gorge Management
	LAU-S9.0 Launceston Plaza Retail		LAU-S12.0 Development Potential
	LAU-S10.0 Invermay/Inveresk Flood Inundation		

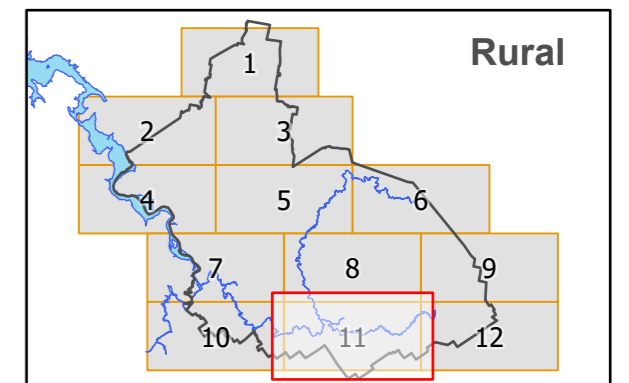
Map 11 of 12 (Rural)



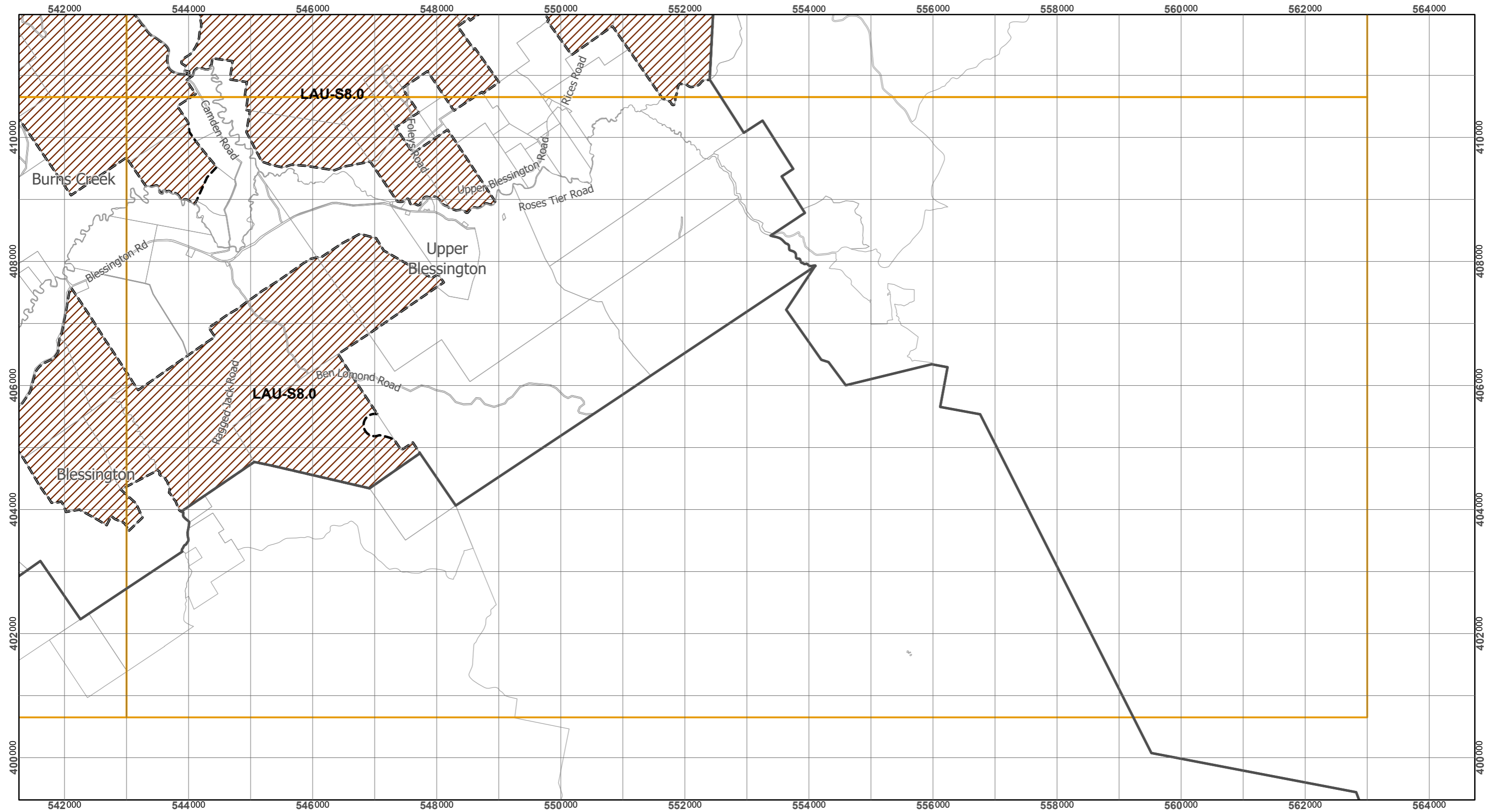
Scale at A3 : 1:60,000

Coordinate System : GDA 94 MGA Zone 55
 Zone data from Launceston City Council
 Base Topographic data from LIST ©State of Tasmania

Print date : 29/08/2019



Tasmanian Planning Scheme - Launceston LPS: Specific Area Plans and Site-specific Qualifications



Legend		
	LAU-S1.0 Mount Stuart Drive	
	LAU-S2.0 The Green	
	LAU-S3.0 Raglan Street	
	LAU-S4.0 Hillary Street	
	LAU-S5.0 Drivers Run	
	LAU-S6.0 Relbia and Glenwood Road	
	LAU-S8.0 Forestry Area	
	LAU-S9.0 Launceston Plaza Retail	
	LAU-S10.0 Invermay/Inveresk Flood Inundation	
	LAU-S11.0 Cataract Gorge Management	
	LAU-S12.0 Development Potential	

Map 12 of 12 (Rural)



Scale at A3 : 1:60,000

Coordinate System : GDA 94 MGA Zone 55
 Zone data from Launceston City Council
 Base Topographic data from LIST ©State of Tasmania

Print date : 29/08/2019

