








Council Meeting - 12 November 2020 - Agenda Item 9.5  
 Attachment 4 - Planning Amendment Maps - 45-47 Thistle Street South Launceston



**Legend**

-  Scheme Boundary
-  10.0 General Residential
-  11.0 Inner Residential
-  12.0 Low Density Residential
-  19.0 Open Space
-  24.0 Light Industrial
-  33.0 Particular Purpose