

Parks & Trails

In and around the City of Launceston



City of
LAUNCESTON



This guide is designed to help you navigate your way around Launceston's Park and Trail Network. The trails range from 500 metres to 5 kilometres in length. Nearby trails are also listed as they can be joined together.

HOUSEKEEPING

Some important housekeeping matters to remember while enjoying our parks and reserves:

- Parks and reserves are normally open all year round with free admission except where indicated. Please familiarise yourself with park signage before entering. There may be some restrictions on activities.
- Pedestrians and cyclists should keep left when on paths.
- Take your rubbish home when bins are not provided.
- Leave timber, twigs and leaves on the ground in bushland areas. They provide an important habitat for animals.
- Parks are for everyone to enjoy. Please consider other users.
- No smoking within 10 metres of a play space.
- No dogs within 10 metres of a playspace.

Due to the variety of individual ability and style of wheelchairs and prams, it is recommended that you use the gradient and surface information for each trail to determine its suitability.



PARKS AND TRAILS - BY NUMBER

Cataract Gorge Reserve and Surrounds

1. Cataract Gorge Reserve
2. Cataract Walk
3. Zig Zag Track
4. First Basin Loop
5. Duck Reach Trail
6. Hardwicke St Trail
7. Dalrymple St Trail
8. West Launceston Community Park
9. Trevallyn Reserve
10. Kings Park and Royal Park
11. River Edge Trail
12. West Tamar Trail

City and Central Suburbs

13. City Park
14. Civic Square
15. Princes Square
16. Road Safety Centre
17. Windmill Hill and the Leisure and Aquatic Centre
18. Ockerby Gardens
19. Brickfields
20. St Georges Square
21. Coronation Park
22. Esplanade Trail

Inveresk and Northern Suburbs

23. Inveresk Precinct
24. Inveresk Trail
25. University Trail

26. Rocherlea Old Rail Trail
27. Newnham Reserve
28. Newnham Trail
29. Heritage Forest Reserve
30. Heritage Forest Trail

Eastern Suburbs

31. St Leonards Picnic Ground
32. Newstead Reserve
33. Ravenswood Community Park
34. Waverley Lake Reserve
35. Waverley Lake Trail
36. North Esk Trail
37. Henry Street Trail
38. Black Bridge Trail
39. North Esk Reserve

Southern Suburbs

40. Charlton St Reserve
41. Glenwood Trail
42. Punchbowl Reserve
43. Punchbowl Trail
44. Kings Meadows Trail
45. Youngtown
46. Carr Villa Trail
47. Eldonhurst Trail
48. Jinglers Creek Trail

Outer Suburbs

49. Lilydale Falls Reserve
50. Lilydale Falls Trail
51. Merthyr Park
52. Merthyr Park Trail
53. Myrtle Park

CATARACT GORGE RESERVE & SURROUNDS



**1**

CATARACT GORGE RESERVE

Address 74 - 90 Basin Road, West Launceston
By car Basin Road, West Launceston
Walking Paterson Street, Kings Bridge

Wheelchair access to the grounds is provided via the inclinator at the Basin Road entrance.

Topography Gentle to steeply sloping.
Basin and Cliff Ground entrance are both steep.

Trails 4km of sealed paths, over 13km of unsealed trails.
Distance is 2km from First Basin to Duck Reach.

One of Tasmania's premier tourist destinations and Launceston's favourite backyard, this reserve has an abundance of features and attractions for everyone. The Gorge, as it is affectionately known by locals, has a fascinating history; this coupled with its dramatic setting provides a unique experience for all visitors. Whether you're a walker, hiker, swimmer, sightseer, photographer or nature lover you will love what this place has to offer. Covering almost 200 hectares, the reserve is conveniently located close to the city and adjacent to the popular Trevallyn Nature Recreation Area.



CATARACT WALK

Distance 1km one way

Grade  **Easy** – Flat or gentle incline

Surface type Sealed/boardwalk/wheelchair accessible with assistance

Linking Kings Bridge to the beautiful Victorian gardens of the historically significant Cataract Gorge Cliff Grounds, this walk runs along the cliff face providing superb views of the dolerite columns and South Esk River.



Nearby trails Zig Zag Track (3), First Basin Loop (4), West Tamar Trail (12)

ZIG ZAG TRACK

Distance 1km one way

Grade  **Hard** – Steep and challenging

Surface type Dirt

A historic trail that links the Kings Bridge to the First Basin, with a series of zig-zags that climb high above the Cataract Gorge Reserve. Popular with runners, this trail has been described as 'testing the lungs of travellers', but the views from the track are well worth the effort.



Nearby trails Cataract Walk (2), First Basin Loop (4), West Tamar Trail (12)



FIRST BASIN LOOP

Distance 900m loop

Grade  **Easy** – Flat or gentle incline

Surface type Sealed/boardwalk/gravel

This trail will enable you to discover the First Basin with the chairlift overhead, taking in views of the river, basin lawns, gardens and swimming pool.



Nearby trails Cataract Walk, (2) Zig Zag Track (3), Duck Reach Trail (5)

DUCK REACH TRAIL

Distance 2km one way

Grade  **Moderate** – Sloping incline

Surface type Gravel/dirt

Take the Duck Reach Trail from the First Basin to the historic Duck Reach Power Station. This trail passes the Sentinel Lookout, a place to enjoy the tranquillity of the South Esk River and serenity of the Reserve.

REEDY GULLY TRACK & SNAKE GULLY TRACK

Distance 2km one way

Grade  **Hard** – Steep and challenging

Surface type Gravel/dirt

For a greater challenge on your return journey from the Duck Reach Trail, test your hiking skills by heading up the hill on the stairs at the Duck Reach Power Station. The stairs lead to the Reedy Gully and Snake Gully Tracks which link to the Trevallyn Nature Reserve tracks.

Nearby trails Cataract Walk (2), First Basin Loop (4), Hardwicke Street Trail (6), Dalrymple Street Trail (7)





6

HARDWICKE STREET TRAIL

Distance 2.2km one way

Grade  **Moderate** – Sloping incline

Surface type Gravel/dirt

A trail through the beautiful, leafy surroundings of the Hardwicke Street Reserve that links West Launceston to the Duck Reach Power Station.



Nearby trails Duck Reach Trail (5), Dalrymple Street Trail (7)

7

DALRYMPLE STREET TRAIL

Distance 2km one way

Grade  **Hard** – Steep and challenging

Surface type Dirt

This trail rewards walkers with a breathtaking view of the South Esk River and open grasslands.



Nearby trails Duck Reach Trail (5), Hardwicke Street Trail (6)



WEST LAUNCESTON COMMUNITY PARK

8

Address 50 - 58 Stanley Street, Summerhill

Topography Flat to moderately sloping - network of trails.

A community park with a large recreation area, play space and basketball half court.



TREVALLYN RESERVE

9

Address Trevallyn Road, Trevallyn

Topography Moderately sloping - pedestrian access, moderate grade, paved viewing area.

A beautiful established park offering views of the Tamar River and city from the Trevallyn hill face. A relaxing setting for a family picnic under century old trees in one of the city's oldest suburbs. This community park features a network of paths, bandstand and a traditional play space.





10

KINGS PARK AND ROYAL PARK

Address 78 Paterson Street, Launceston

Topography Flat to gently sloping. Extensive sealed path and boardwalk network. Distance 1.4kms from Kings Bridge to Charles Street Bridge.

Adjacent to the Tamar River, and featuring an abundance of boardwalks and paths these parks are popular with walkers and cyclists. To keep you even fitter, other attractions include a skate park, play space and outdoor gym. Royal Park was the site for Launceston's first military barracks. The parks are conveniently located to access other nearby attractions including the Queen Victoria Art Gallery, the Seaport and the Cataract Gorge Reserve.



Nearby trails Cataract Walk (2), Zig Zag Track (3), River Edge Trail (11), West Tamar Trail (12)



11

RIVER EDGE TRAIL

Distance 2.2km

Grade  **Easy** – Flat or gentle incline

Surface type Sealed/boardwalk

A trail with spectacular views of the Tamar River and one of Launceston's most popular trails for walking and bike riding. This trail connects the Cataract Gorge Reserve to the Seaport.



Nearby trails Cataract Walk (2), Zig Zag Track (3), West Tamar Trail (12), Esplanade Trail (22), University Trail (25)

12

WEST TAMAR TRAIL

Distance 2km one way

Grade  **Easy** – Flat or gentle incline

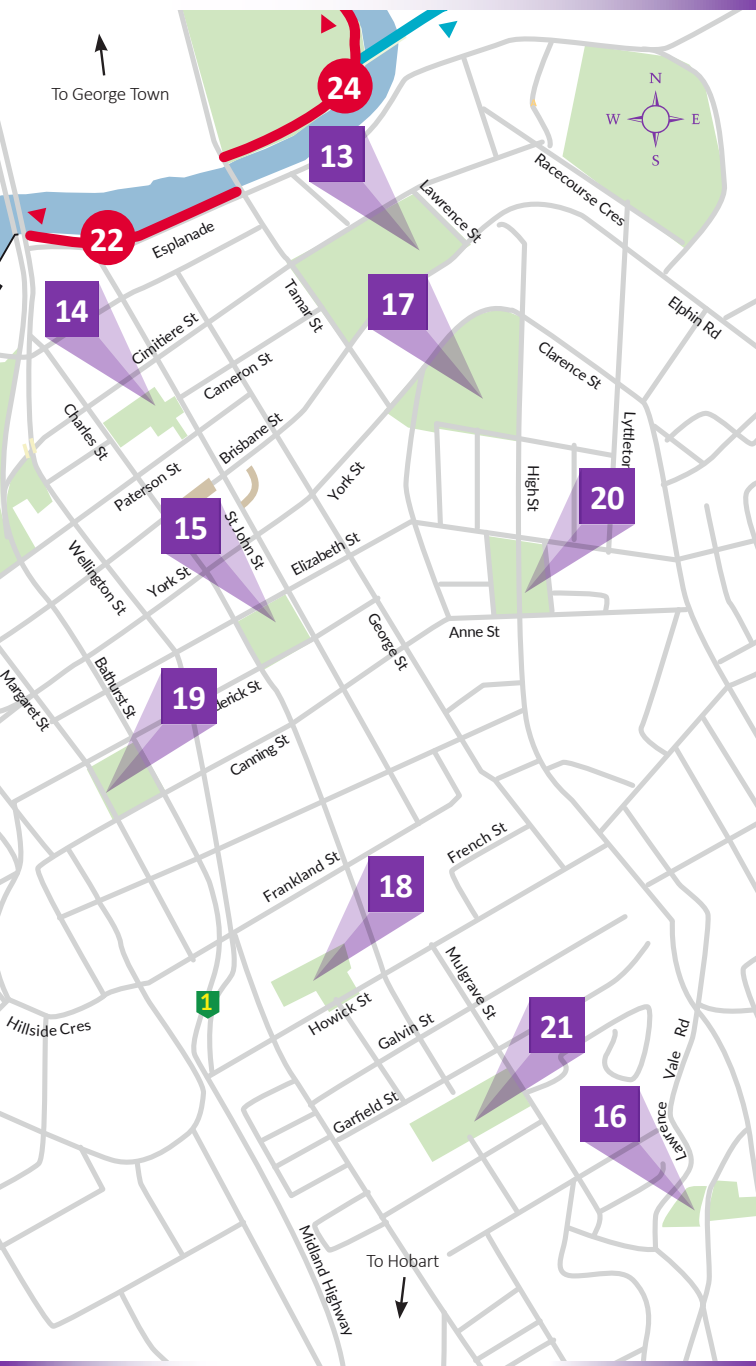
Surface type Sealed/boardwalk/gravel

Connecting the West Tamar area to the city and the Cataract Gorge Reserve, this trail is popular with everyone – families, exercisers, commuters and nature lovers, linking Tailrace Park to Kings Bridge.



Nearby trails Cataract Walk (2), Zig Zag Track (3)

CITY & CENTRAL SUBURBS



**13**

CITY PARK

Address 45 - 55 Tamar Street, Launceston

Topography Flat to moderate sloping
- network of sealed paths.

Rated as one of the top ten parks in Australia, this park appeals to history lovers with its fine old buildings and magnificent trees dating back to the 19th century. Very popular with both tourists and locals, the park features the well-known Macaque monkeys, the John Hart Conservatory, a great children's play space and the Albert Hall. A short stroll from the city, the park is a great destination for a picnic or just to relax in the beautiful gardenesque setting. City Park is also famous for hosting Tasmania's premier food, wine and entertainment event, Festival.



The Macaque monkey enclosure is open from 8.00am to 4.00pm (April – September) and 8.00am to 4.30pm (October – March).

The John Hart Conservatory is open weekdays 8.30am to 4.30pm and weekends 9.00am to 4.30pm (April – September) and 9.00am to 5.30pm (October – March).





CIVIC SQUARE

14

Address Cameron Street between Charles/St and John Streets

Topography Flat - extensive paved area.

The square has many features including the Denham Henty Waterscape, sculptures by Stephen Walker – Rain Forest and Tasmanian Tableau, fountain – Water Jets by Mirek Marik, and a special Japanese Garden which was a gift to the city from Ikeda, Launceston's Sister City. The garden represents a world in miniature, the principle of Japanese landscape.





PRINCES SQUARE

15

Address 28A Frederick Street, Launceston

Topography Flat to gently sloping - network of sealed paths.

Originally a brickfield and site of past military drills, rowdy political meetings and hangings. Now a historic park that includes mature trees, many planted by royalty, fountain and statue of Dr William Russ Pugh, the first to use general anaesthetic in the Southern Hemisphere for surgical operation.





ROAD SAFETY CENTRE

16

Address 47 - 67 Lawrence Vale Road, South Launceston

Topography Flat inside, access via ramp or lift, 240m sealed bike track.

An old city reservoir from 1894 transformed into a bike centre which is very popular for children's parties and barbecues.

Bookings are essential. Charges apply for the hire of the centre. For more information, please call 03 6323 3000.





WINDMILL HILL AND THE LEISURE AND AQUATIC CENTRE

17

Address 18A High Street, East Launceston

Topography Flat to moderately sloping - network of sealed paths and paved areas.

A historic park and site of a past semaphore station, early football matches and World War II memorials. Now a regional park with mature trees and great views of the city. The site is also home to the Leisure and Aquatic Centre. Built in 2009, the Leisure and Aquatic Centre is a state of the art public facility that boasts eight water spaces including: an eight lane indoor competition pool, interactive water play, indoor and outdoor leisure pools, a cafe and gymnasium. Entry fees apply.






OCKERBY GARDENS

18

Address Howick, Launceston

Topography Gently to moderately sloping - slope of 1:8 from Howick Street - small network of sealed paths.

A community park which from 1841 to 1925 was the city's general cemetery. In 1930 a fire destroyed some headstones and the building in which the records were kept. Volunteers recorded all legible headstones, which were later moved to Carr Villa Memorial Park. Now a recreational park featuring mature trees and a play space.



BRICKFIELDS RESERVE

19

Address 55A Frederick Street, Launceston

Topography Flat - network of sealed paths.

Formerly one of many brickfields found in Launceston. A leafy oasis on the CBD fringe, Brickfields is a traditional square park popular with the locals for picnics, relaxing and exercise.





ST GEORGES SQUARE

20

Address High Street, East Launceston

Topography Flat to gently sloping - network of sealed paths.

A community park featuring established mature trees with an open play and picnic area in a historic precinct.





CORONATION PARK

21

Address 44 Mulgrave Street, South Launceston

Topography Flat to gently sloping.

A small park with a sports field, play space and popular off-leash dog area.



ESPLANADE TRAIL

22

Distance 500m one way

Grade  **Easy** – Flat or gentle incline

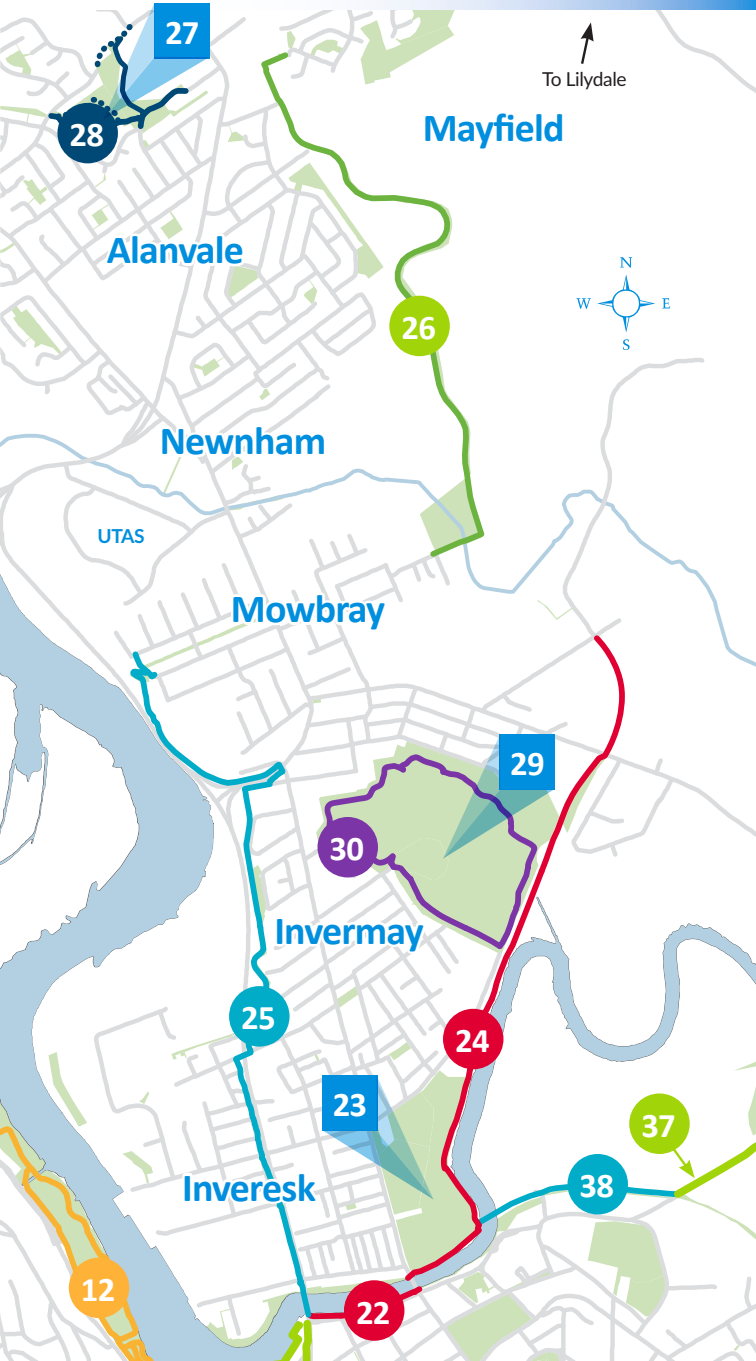
Surface type Sealed

A short trail alongside the North Esk River. It is often used for lunchtime walks between the Tamar Street and Charles Street bridges.



Nearby trails River Edge Trail (11), Inveresk Trail (24), University Trail (25)

INVERESK & NORTHERN SUBURBS





23

INVERESK PRECINCT

Address 2 Invermay Road, Invermay

Topography Flat

Once the state's largest industrial site, it is now the cultural heart of the city featuring the Queen Victoria Museum, the Academy of the Arts and University of Tasmania Stadium. For locals or visitors alike, the Inveresk Precinct is the perfect place to wile away an afternoon taking in the Museum's renowned collections, lunching in their charming cafe, walking the boardwalk or even catching a game of Aussie Rules.





24

INVERESK TRAIL

Distance 2.8km one way

Grade  **Easy** – Flat or gentle incline

Surface type Gravel/boardwalk

An ideal family trail by the North Esk River, running along the top of the flood levee from the Tamar Street Bridge to Remount Road. This trail links to Heritage Forest.



Nearby trails Esplanade Trail (22), Heritage Forest Trail (30), Black Bridge Trail (38)



UNIVERSITY TRAIL

25

Distance 3.9km one way

Grade  **Moderate** – Sloping incline

Surface type Sealed

Popular with commuters, this trail starts at Royal Park and continues through to the University of Tasmania, Newnham Campus.



Nearby trails River Edge Trail (11), Esplanade Trail (22)

ROCHERLEA OLD RAIL TRAIL

26

Distance 3.2km one way

Grade  **Moderate** – Sloping incline

Surface type Sealed

Connecting Rocherlea to Dover Village, this trail runs along an old railway track behind the Mowbray Golf Course.





NEWNHAM RESERVE

27

Address 2 Bishops Drive, Newnham

Topography Flat to gently sloping.

A fantastic community park that offers an extensive trail network and play spaces catering for all ages, from toddlers through to teenagers. Large grassed areas, mature trees and fantastic views of the Tamar River and surrounds make this reserve an ideal picnic and recreation destination in the city's northern suburbs.



NEWNHAM TRAIL

28

Distance 1.2km one way (multi-use trail)

Grade  **Easy** – Flat or gentle incline

Surface type Sealed/gravel

A trail network through the centre of Newnham Reserve, with views of the Tamar River and surrounds.





HERITAGE FOREST

Address Conway Street, Mowbray

Topography Flat.

A family park on the city's doorstep that has undergone a major transformation from the city's tip 25 years ago into a recreational paradise today. Visitors can enjoy over 5km of recreational trails suitable for cycling, running and walking. There are picnic and barbeque facilities, outdoor exercise equipment, reflexology path, off-leash dog exercise area, beginners bike track, native plant garden and one of the city's best play spaces that includes a 40m long flying fox and large sculptural thylacine. Heritage Forest is located next to the Churchill Park Sports Complex.





30

HERITAGE FOREST TRAIL

Distance 2.9km outer loop (multi-use trail)

Grade  **Easy** – Flat or gentle incline

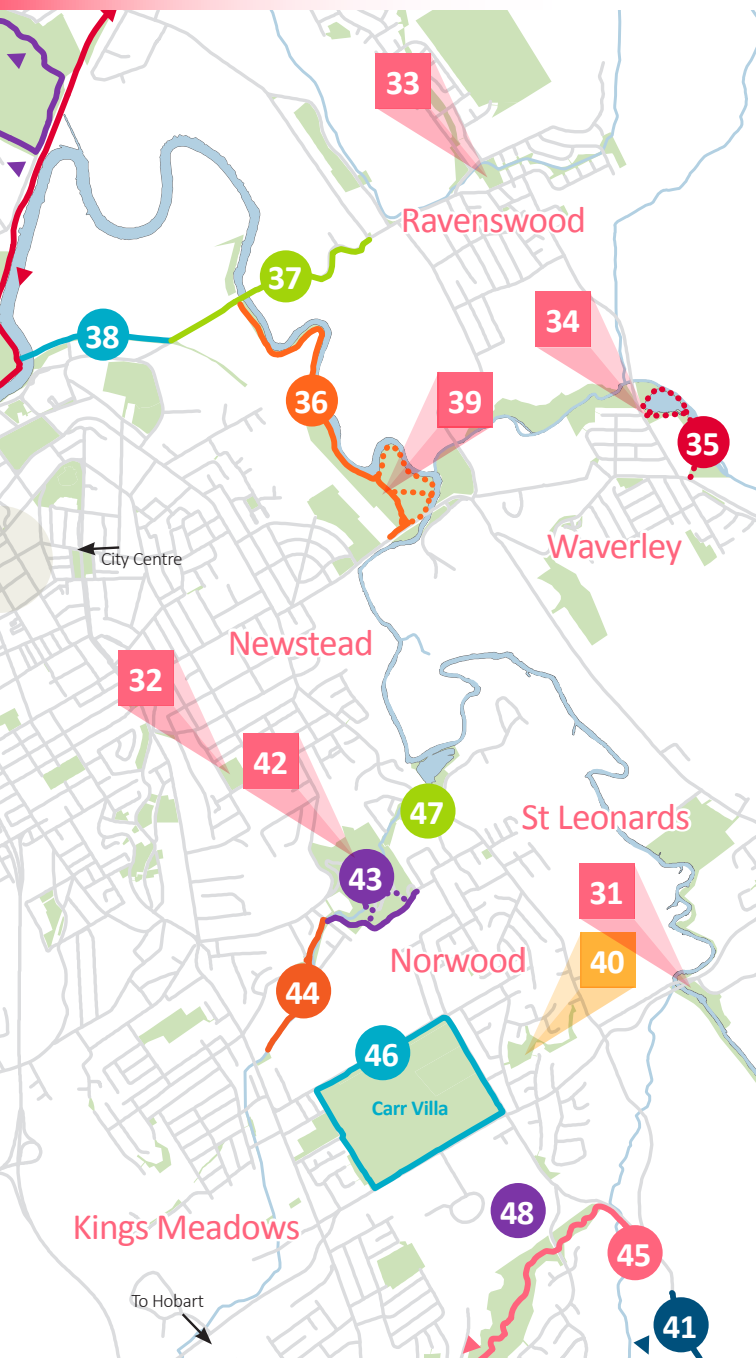
Surface type Gravel

One of many trails in leafy surrounds, this outer loop of the forest is ideal for a family walk or bike ride.



Nearby trails Inveresk Trail (24)

EASTERN SUBURBS





31

ST LEONARDS PICNIC GROUND

Address 77 - 79 Station Road, St Leonards

Topography Flat - small network of paths.

A regional park on the North Esk River with picnic and riverside recreation area, including an off-leash dog exercise area and playspace. Fishing licence required.





NEWSTEAD RESERVE

32

Address 21 - 31 Strahan Road, Newstead

Topography Flat to gently sloping - small path network in play space area.

A community park with a play space, cricket pitch, basketball half court and open space area suitable for recreational activities.



RAVENSWOOD COMMUNITY PARK

33

Address 6 Prossers Forest Road, Ravenswood

Topography Flat - sealed path network.

A popular community park featuring play areas including a basketball half court and play space. There is a skate park some 100 metres away in Prossers Forest Road Park.





WAVERLEY LAKE RESERVE

34

Address 6 Naroo Street, Waverley

Topography Flat to gently sloping.

A large community park with a picturesque lakeside setting. Enjoy an easy stroll around the lake and along the creek. Pack a picnic and let the kids try their hand at fishing in the city's only dedicated junior fishing area, or just sit and enjoy the tranquillity that this beautiful park has to offer.



WAVERLEY LAKE TRAIL

35

Distance 1km entire trail

Grade  **Easy** – Flat or gentle incline

Surface type Dirt/gravel/boardwalk

An easy stroll around the lake and along the creek in a quiet rural setting.



NORTH ESK TRAIL

Distance 2.2km one way

Grade  **Easy** – Flat or gentle incline

Surface type Gravel/boardwalk/dirt

This trail runs alongside the North Esk River between Henry Street and Hoblers Bridge Road. It provides a link from Newstead to Inveresk and the city.



Nearby trail Henry Street Trail (37)

HENRY STREET TRAIL

Distance 1.5km one way

Grade  **Moderate** – Sloping incline

Surface type Sealed/boardwalk/gravel

With beautiful views of Launceston, this trail connects the suburb of Ravenswood to the city.



Nearby trails North Esk Trail (36), Black Bridge Trail (38)

BLACK BRIDGE TRAIL

Distance 1km one way

Grade  **Easy** – Flat or gentle incline

Surface type Sealed/boardwalk

This trail connects the Queen Victoria Museum at Inveresk to the Henry Street trail via the Black Bridge.



Nearby trails Inveresk Trail (24), North Esk Trail (36), Henry Street Trail (37)



NORTH ESK RESERVE

39

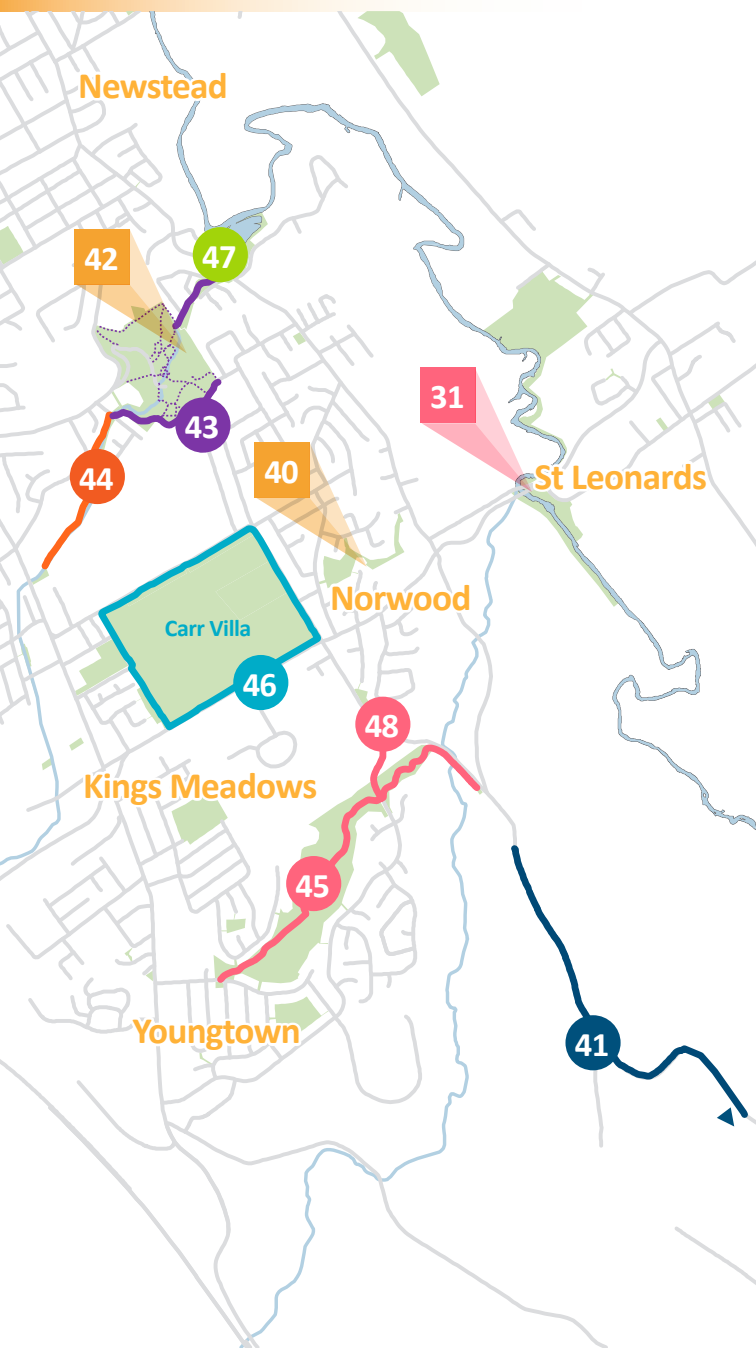
Address 37- 39 Hoblers Bridge Road, Newstead

Topography Flat - extensive network of walking trails and boardwalk - 2.2km from Hoblers Bridge to Henry Street.

Set in native bushland and wetlands on the North Esk River, the reserve includes an extensive trail network. There are three significant walks instigated by the Ribbon of Blue project. Interpretation in the reserve will guide you on your walks. The memorial stone (15 August 1995) commemorates 50 years since the end of World War II.



SOUTHERN SUBURBS





CHARLTON STREET RESERVE

40

Address 30 Charlton Street, Norwood

Topography Flat to moderately sloping - over 1km of walking trails.

A community park with a large open play area – including a basketball half court, practice cricket wicket and play space.



GLENWOOD TRAIL

41

Distance 2.5km one way

Grade  **Easy** – Flat or gentle incline

Surface type Gravel/dirt

This trail connects the Youngtown Regional Park with the area of Relbia. Designed originally as a horse trail, it runs through open space and then alongside Glenwood Road. Horse riders are encouraged to use this trail.



Nearby trails Youngtown Regional Park Trail (45)



PUNCHBOWL RESERVE

42

Address 102-134 Punchbowl Road, Punchbowl

Topography Flat in main picnic area, with moderate incline.

An oasis in the middle of Launceston's southern suburbs, this reserve features a delightful park area in a bushland setting. One of Launceston's favourite barbecue and picnic destinations, the reserve also offers a popular children's play space, bushland walking trails and a duck pond. In spring the rhododendron displays are a feature of this gorgeous reserve.



PUNCHBOWL TRAIL

Distance 1.2km one way

Grade  **Moderate** – Sloping incline

Surface type Sealed/gravel

This trail connects the Kings Meadows Trail with Leith Street to provide a multi-use commuter link. Another option is to walk the loop trail through the beautiful native bushland. Other trails in the Punchbowl Reserve are informal tracks to be used with caution.



Nearby trails Kings Meadows Trail (44)

KINGS MEADOWS TRAIL

Distance 900m One Way

Grade  **Easy** – Flat or Gentle Incline

Surface Type Sealed/gravel

Starting behind the Kings Meadows Hotel on Hobart Road, this trail leads to the Punchbowl Reserve.



Nearby Trail: Punchbowl Trail (43)

YOUNGTOWN TRAIL

Distance 2km one way

Grade  **Moderate** – Sloping incline

Surface type Gravel/dirt

A network of trails through native grasslands and eucalypt forests commonly used by mountain bikers and dog walkers. Horse riders are encouraged to use this trail.



Nearby trail: Glenwood Trail (41)

CARR VILLA TRAIL

Distance 3.1km loop

Grade  **Moderate** – Sloping incline

Surface type Sealed

This trail creates a loop around the exterior of the Carr Villa Memorial Park and is a perfect distance for a walk or quick jog.



Nearby trail: Kings Meadows Trail (44)

ELDONHURST TRAIL

Distance 400m one way

Grade  **Easy** – Flat or gentle incline

Surface type Gravel

This trail connects the Punchbowl Reserve to Penquite Road.



Nearby trail: Punchbowl Trail (43)

JINGLERS CREEK TRAIL

Distance 600m entire trail

Grade  **Moderate** – Sloping incline

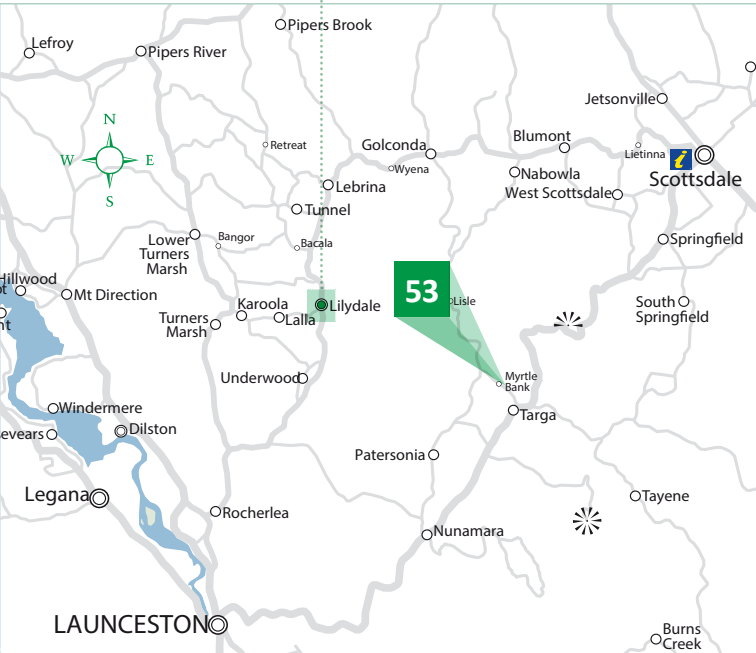
Surface type Gravel/sealed

This trail connects Jinglers Drive to the nearby Youngtown Reserve and the Youngtown Trail.



Nearby trail: Youngtown Trail (45)

OUTER SUBURBS





49

LILYDALE FALLS RESERVE

Address 228 Golconda Road, Lilydale

Topography Gentle to steeply sloping.

For over a century, one of the region's most popular picnic destinations, the Falls, as it is affectionately known by the locals, features overnight self-contained camping, a play space, sheltered barbecues, short walks and the beautiful Lilydale Falls, cascading through a lush rainforest gully. Come for a day or overnight stay - you'll be delighted with this gorgeous park just a short drive from Lilydale.





50

LILYDALE FALLS TRAIL

Distance 500m one way

Grade  **Moderate** – Sloping incline

Surface type Gravel/dirt

Walk through beautiful rainforest to reach the picturesque Lilydale Falls.



MERTHYR PARK

Address 200 Second River Road, Lilydale

Topography Gentle to steeply sloping.

A large bushland park with walking trails along Second River. At Merthyr Park you can see an example of bush regeneration, bringing back the bush by removing weeds such as willow and canary bloom and replanting a range of local native trees, shrubs and grasses.



MERTHYR PARK TRAIL

Distance 2.6km loop

Grade  **Moderate** – Sloping incline/s

Surface type Gravel/boardwalk/dirt

A drive from the city through Lilydale takes you to the beautiful Merthyr Park. This trail meanders through native bushland and down to Second River.





53

MYRTLE PARK

Address 38250 Tasman Highway, Targa

Topography Flat large open grassy area throughout park.

This large regional park, situated on the St Patricks River, is a great place for family get togethers or camping trips. The park has many recreational features including a tennis court, play space and cricket pitch. Camping fees apply. Fishing licence required.





SPORTING FACILITIES

The City of Launceston has a number of facilities for netball, football, swimming, athletics, cricket, baseball, softball, basketball, tennis, squash, hockey, cycling, soccer and badminton and a state-of-the-art football ground.

Aurora Stadium

6a Invermay Road, Launceston **T** 03 6323 3383

First Basin Pool

Cataract Gorge Reserve **T** 03 6323 3000

Churchill Park Sports Complex

Churchill Park Drive, Invermay **T** 03 6323 3000

East Launceston Croquet Club

Adelaide Street, East Launceston **M** 0497 011 191

Hoblers Bridge Netball Centre

Hoblers Bridge Road, Newstead **T** 03 6334 2099

Lilydale District Swimming Pool

Main Road, Lilydale **T** 03 6395 1368

NTCA Sportsgrounds

55 Racecourse Crescent, Launceston **T** 03 6331 4593

Launceston Regional Tennis Centre

55 Racecourse Crescent, Launceston **T** 03 6108 8290

Rocherlea Recreation Ground

Archer Street, Rocherlea **T** 03 6323 3000

Royal Park Sports Fields and Croquet Club Regatta Lawns

Royal Park, Launceston **T** 03 6323 3000

Youngtown Memorial Park

21 Highgate Street, Youngtown **T** 03 6323 3000

St Leonards Sports Centre

240 St Leonards Road, Launceston

Northern Hockey Centre

T 03 6339 4994 **M** 0409 506 835



St Leonards Athletics Centre

Bookings nacb.org.au

Northern Tasmania Croquet Centre

T 03 6327 3061

Launceston BMX Centre

PONTOONS & JETTIES

Windermere Pontoon and Boat Ramp

435 Windermere Road, Windermere
(next to St Mathias Church).

The pontoon is suitable for recreational fishing and boat embarking/disembarking. There is a concrete boat ramp located adjacent to the pontoon suitable for launching small to mid-sized recreational vehicles.

Home Point Pontoons

Home Point Parade, Launceston

Managed on behalf of the City of Launceston by Tamar River Cruises. For more information please call 03 6334 9900.

Royal Park Boat Ramp and Rowing Ramp

Park Street, Launceston

The concrete boat ramp is suitable for launching small to mid-sized recreational vessels. Two parking spots are available that can accommodate an average-sized car and boat trailer. Parking fees may be applicable.

The rowing ramp is suitable only for launching rowing shells and kayaks. Used mainly for rowing regattas. It is a concrete structure.

Note: Both facilities are only suitable for use between mid and high tide. Boats can't be launched or retrieved during low tide periods.

DISCLAIMER: While all due care has been taken in the preparation of this brochure, no responsibility for omissions of any kind, whether negligent or otherwise, or for any loss, damage, injury or their consequences which may arise, to any person relying on this publication, will be entered in to. All details were correct at time of publishing.

