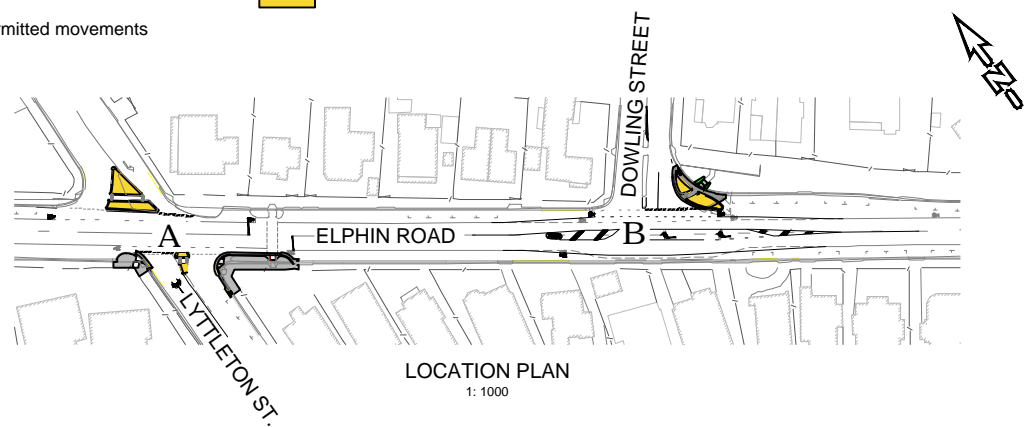


PLAN  
1:250  
B

- LEGEND
- ASPHALT ROAD
  - ASPHALT FOOTPATH
  - LANDSCAPE
  - TRAFFIC ISLAND

- LEGEND
- Permitted movements
  - Non-permitted movements



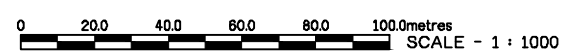
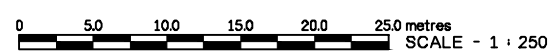
LOCATION PLAN  
1:1000

DESIGN OBJECTIVES

- Improve road safety at the Dowling Street and Lyttleton Street intersections.
- Provide better pedestrian access, amenity and safety.

DESIGN FEATURES

- Provide a right turn lane in Elphin Road at Dowling Street.
- Remove through traffic across Elphin Road at Lyttleton Street.
- Improve pedestrian access at both intersections.
- Remove three parking bays on the southern side of Elphin Road.



**City of LAUNCESTON**

© 2018  
This drawing and the information it contains is, and remains the property of the City of Launceston, and may only be used for the purpose of which it was intended.

Any scales shown on this drawing are correct at A1 sheet size only. DO NOT scale a drawing plotted at any other size.

**ELPHIN ROAD  
LYTTLETON STREET TO DOWLING STREET  
ROAD ASSET UPGRADE / TRAFFIC MANAGEMENT  
CONCEPT PLAN**

Town Hall St John Street, Launceston Tasmania 7250  
T: 03 6323 3000 Email: contactus@launceston.tas.gov.au

**APRIL 2018**