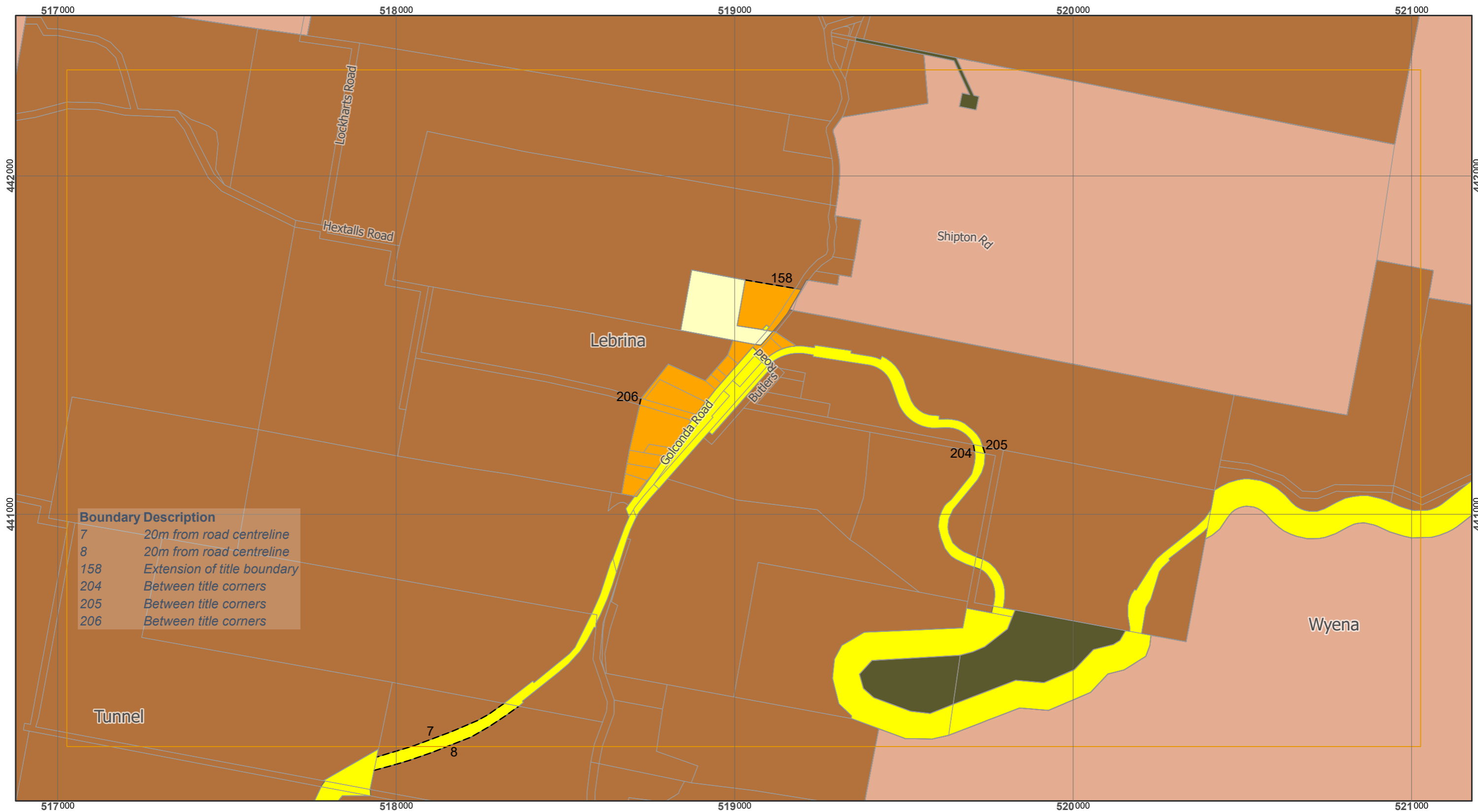


Tasmanian Planning Scheme - Zones: Launceston Local Provisions Schedule

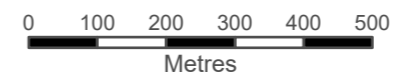


Boundary Description

7	20m from road centreline
8	20m from road centreline
158	Extension of title boundary
204	Between title corners
205	Between title corners
206	Between title corners

Legend			
	General Residential		Central Business
	Inner Residential		Commercial
	Low Density Residential		Port and Marine
	Rural Living		Light Industrial
	Village		General Industrial
	Urban Mixed Use		Community Purpose
	Local Business		Recreation
	General Business		Agriculture
			Landscape Conservation
			Open Space
			Future Urban
			Environmental Management
			Particular Purpose
	LPS Boundary		Cadastral Parcels
	Zone Boundary		Site Specific Qualifications

Map 1 of 18 (Urban)

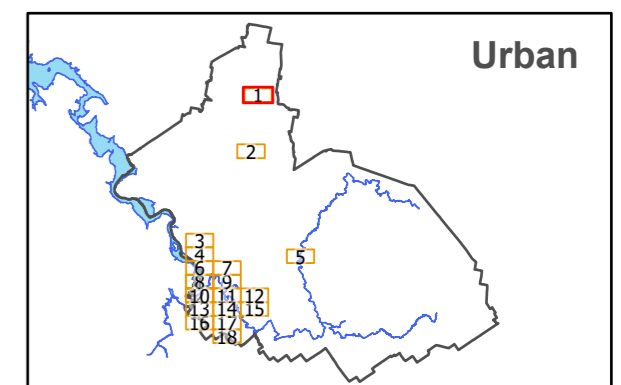


Scale at A3 : 1:11,000

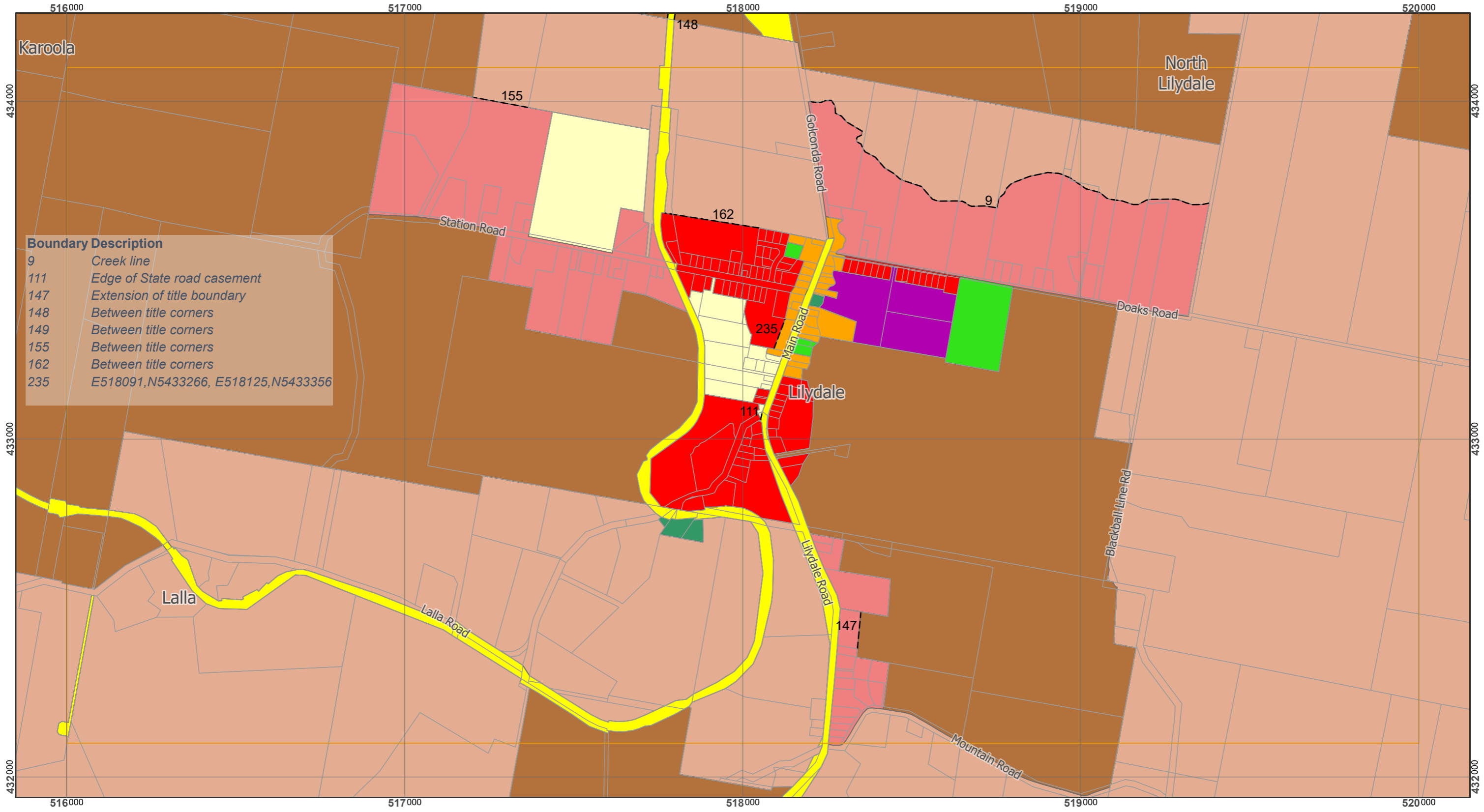


Coordinate System : GDA 94 MGA Zone 55
 Zone data from Launceston City Council
 Base Topographic data from LIST ©State of Tasmania

Print date : 11/06/2021



Tasmanian Planning Scheme - Zones: Launceston Local Provisions Schedule



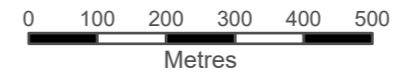
Boundary Description

9	Creek line
111	Edge of State road casement
147	Extension of title boundary
148	Between title corners
149	Between title corners
155	Between title corners
162	Between title corners
235	E518091,N5433266, E518125,N5433356

Legend

General Residential	Central Business	Major Tourism	LPS Boundary
Inner Residential	Commercial	Port and Marine	Cadastral Parcels
Low Density Residential	Light Industrial	Utilities	Zone Boundary
Rural Living	General Industrial	Community Purpose	Site Specific Qualifications
Village	Rural	Recreation	
Urban Mixed Use	Agriculture	Open Space	
Local Business	Landscape Conservation	Future Urban	
General Business	Environmental Management	Particular Purpose	

Map 2 of 18 (Urban)

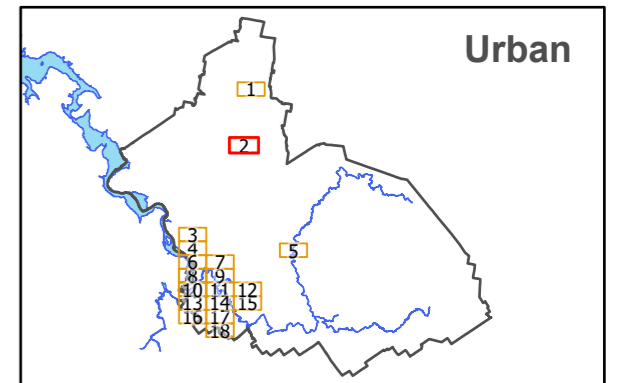


Scale at A3 : 1:11,000

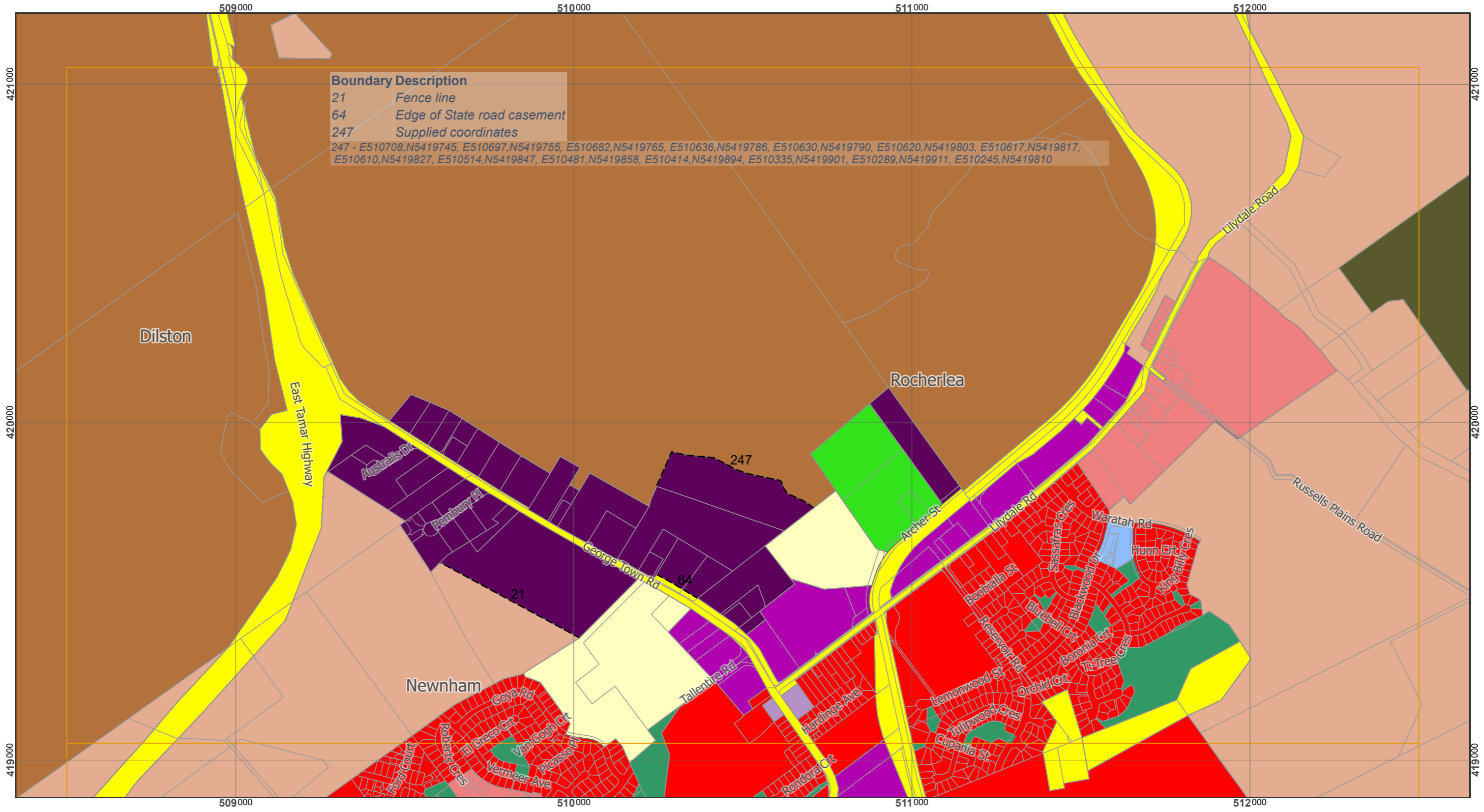


Coordinate System : GDA 94 MGA Zone 55
 Zone data from Launceston City Council
 Base Topographic data from LIST ©State of Tasmania

Print date : 11/06/2021



Tasmanian Planning Scheme - Zones: Launceston Local Provisions Schedule



Legend			
	General Residential		Central Business
	Inner Residential		Commercial
	Low Density Residential		Light Industrial
	Rural Living		General Industrial
	Village		Rural
	Urban Mixed Use		Agriculture
	Local Business		Landscape Conservation
	General Business		Environmental Management
	Major Tourism		Future Urban
	Port and Marine		Particular Purpose
	Utilities		LPS Boundary
	Community Purpose		Cadastral Parcels
	Recreation		Zone Boundary
	Open Space		Site Specific Qualifications

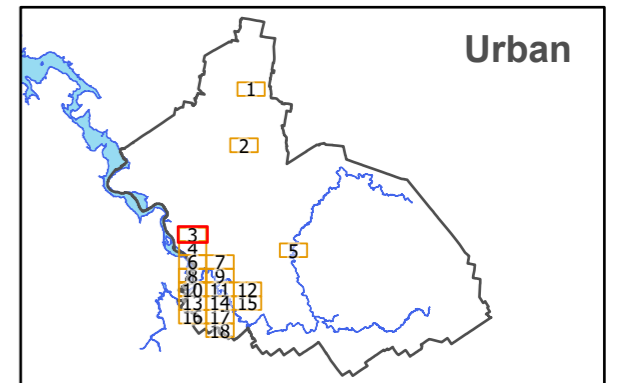
Map 3 of 18 (Urban)

0 100 200 300 400 500
Metres

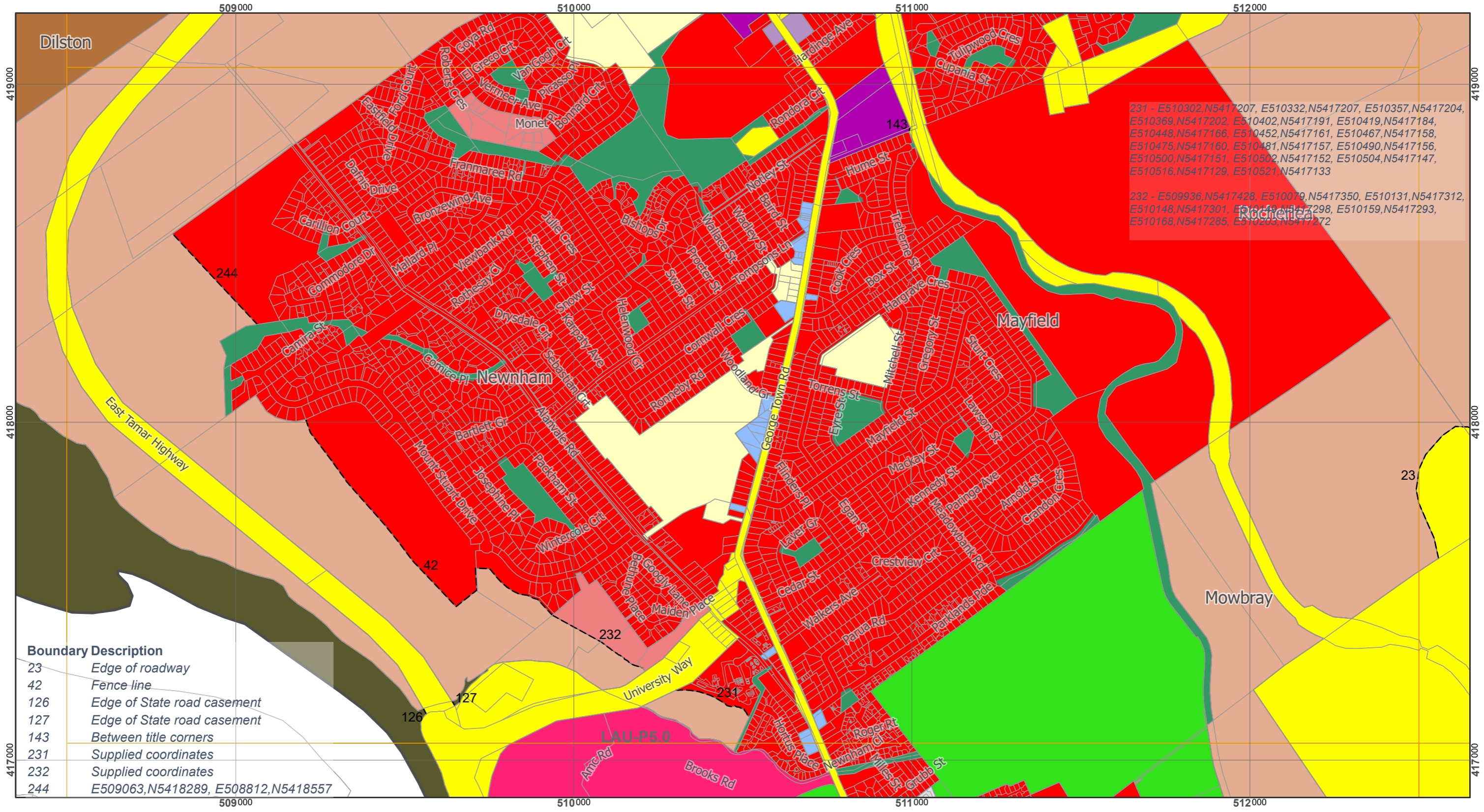
Scale at A3 : 1:11,000

Coordinate System : GDA 94 MGA Zone 55
 Zone data from Launceston City Council
 Base Topographic data from LIST ©State of Tasmania

Print date : 11/06/2021



Tasmanian Planning Scheme - Zones: Launceston Local Provisions Schedule



231 - E510302,N5417207, E510332,N5417207, E510357,N5417204, E510369,N5417202, E510402,N5417191, E510419,N5417184, E510448,N5417166, E510452,N5417161, E510467,N5417158, E510475,N5417160, E510481,N5417157, E510490,N5417156, E510500,N5417151, E510502,N5417152, E510504,N5417147, E510516,N5417129, E510521,N5417133

232 - E509936,N5417428, E510079,N5417350, E510131,N5417312, E510148,N5417301, E510149,N5417298, E510159,N5417293, E510168,N5417285, E510203,N5417272

Boundary Description

23	Edge of roadway
42	Fence line
126	Edge of State road casement
127	Edge of State road casement
143	Between title corners
231	Supplied coordinates
232	Supplied coordinates
244	E509063,N5418289, E508812,N5418557

Legend

General Residential	Central Business	Major Tourism	LPS Boundary
Inner Residential	Commercial	Port and Marine	Cadastral Parcels
Low Density Residential	Light Industrial	Utilities	Zone Boundary
Rural Living	General Industrial	Community Purpose	Site Specific Qualifications
Village	Rural	Recreation	
Urban Mixed Use	Agriculture	Open Space	
Local Business	Landscape Conservation	Future Urban	
General Business	Environmental Management	Particular Purpose	

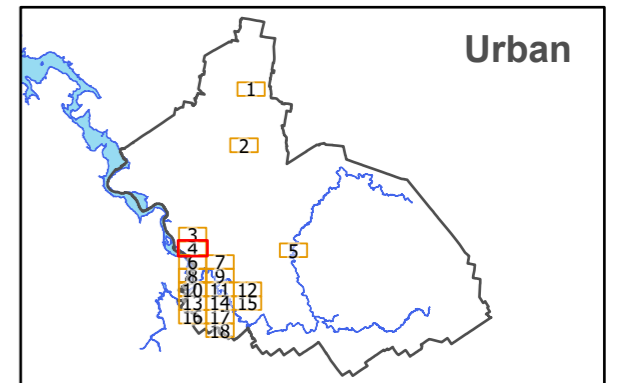
Map 4 of 18 (Urban)

0 100 200 300 400 500
Metres

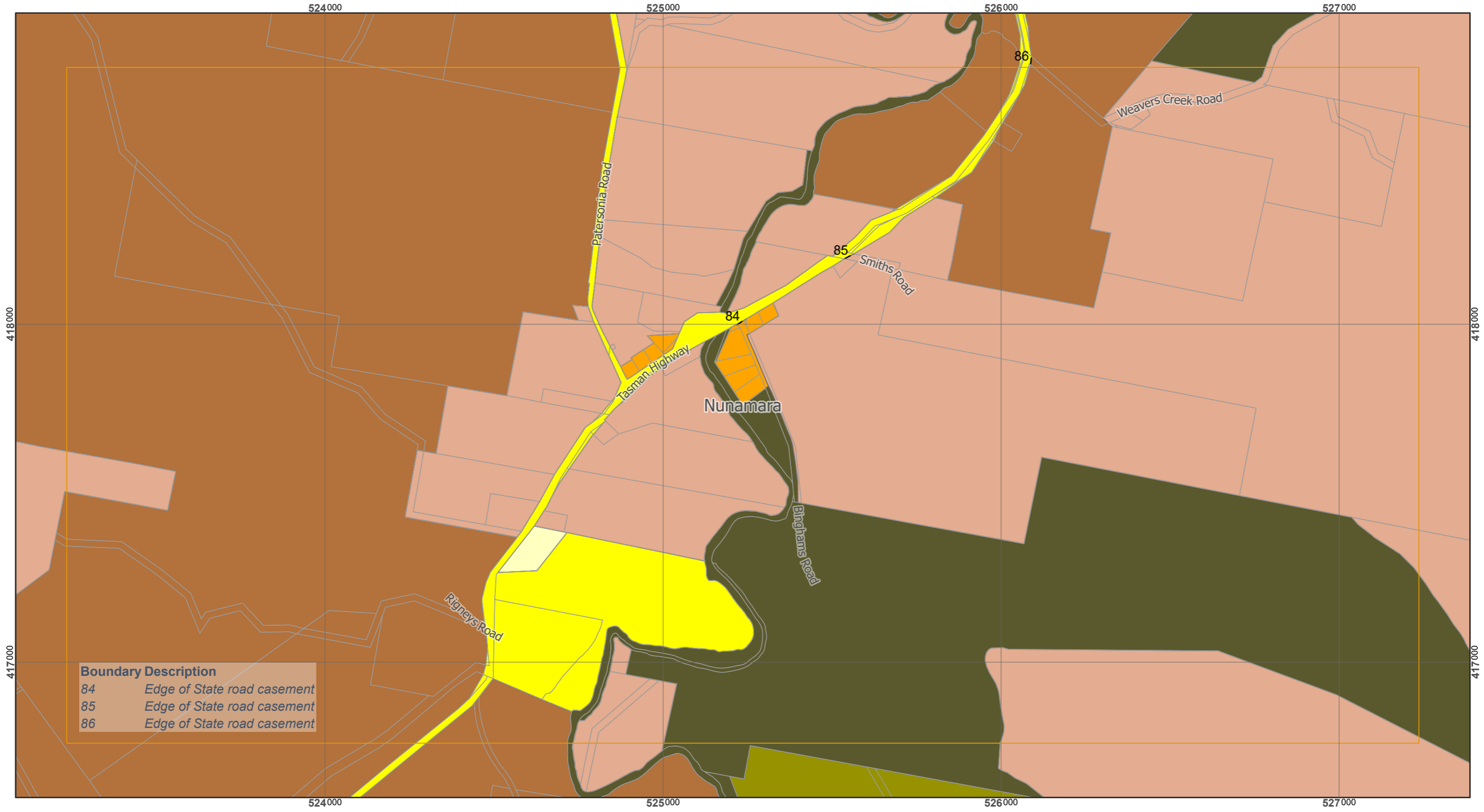
Scale at A3 : 1:11,000

Coordinate System : GDA 94 MGA Zone 55
Zone data from Launceston City Council
Base Topographic data from LIST ©State of Tasmania

Print date : 11/06/2021



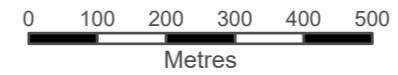
Tasmanian Planning Scheme - Zones: Launceston Local Provisions Schedule



Boundary Description	
84	Edge of State road casement
85	Edge of State road casement
86	Edge of State road casement

Legend			
	General Residential		Central Business
	Inner Residential		Commercial
	Low Density Residential		Light Industrial
	Rural Living		General Industrial
	Village		Rural
	Urban Mixed Use		Agriculture
	Local Business		Landscape Conservation
	General Business		Environmental Management
	Major Tourism		Community Purpose
	Port and Marine		Utilities
	Recreation		Open Space
	LPS Boundary		Future Urban
	Cadastral Parcels		Particular Purpose
	Zone Boundary		Site Specific Qualifications

Map 5 of 18 (Urban)

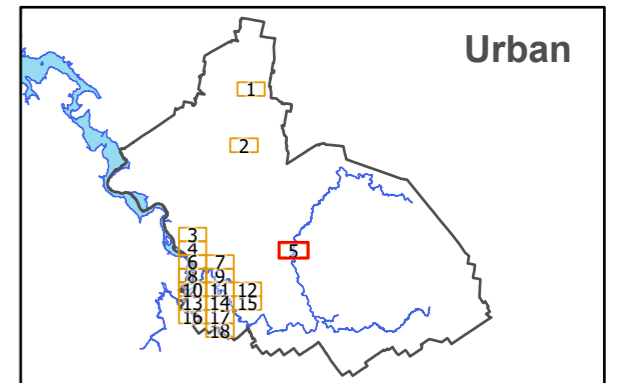


Scale at A3 : 1:11,000

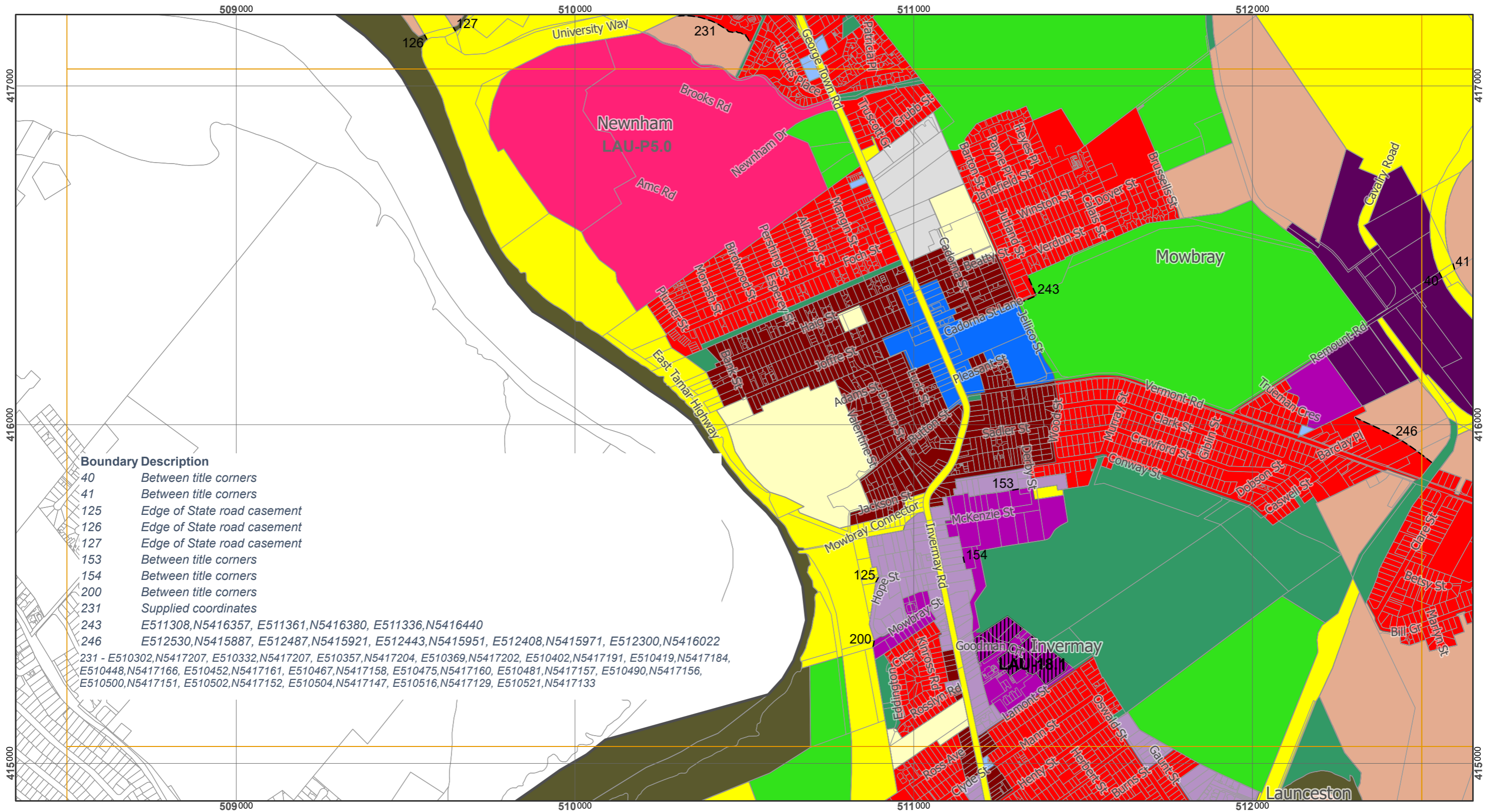


Coordinate System : GDA 94 MGA Zone 55
 Zone data from Launceston City Council
 Base Topographic data from LIST ©State of Tasmania

Print date : 11/06/2021



Tasmanian Planning Scheme - Zones: Launceston Local Provisions Schedule

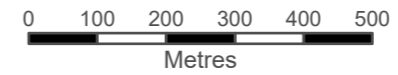


Boundary Description

- 40 Between title corners
- 41 Between title corners
- 125 Edge of State road casement
- 126 Edge of State road casement
- 127 Edge of State road casement
- 153 Between title corners
- 154 Between title corners
- 200 Between title corners
- 231 Supplied coordinates
- 243 E511308,N5416357, E511361,N5416380, E511336,N5416440
- 246 E512530,N5415887, E512487,N5415921, E512443,N5415951, E512408,N5415971, E512300,N5416022
- 231 - E510302,N5417207, E510332,N5417207, E510357,N5417204, E510369,N5417202, E510402,N5417191, E510419,N5417184, E510448,N5417166, E510452,N5417161, E510467,N5417158, E510475,N5417160, E510481,N5417157, E510490,N5417156, E510500,N5417151, E510502,N5417152, E510504,N5417147, E510516,N5417129, E510521,N5417133

Legend			
■ General Residential	■ Central Business	■ Major Tourism	□ LPS Boundary
■ Inner Residential	■ Commercial	■ Port and Marine	□ Cadastral Parcels
■ Low Density Residential	■ Light Industrial	■ Utilities	□ Zone Boundary
■ Rural Living	■ General Industrial	■ Community Purpose	□ Site Specific Qualifications
■ Village	■ Rural	■ Recreation	
■ Urban Mixed Use	■ Agriculture	■ Open Space	
■ Local Business	■ Landscape Conservation	■ Future Urban	
■ General Business	■ Environmental Management	■ Particular Purpose	

Map 6 of 18 (Urban)

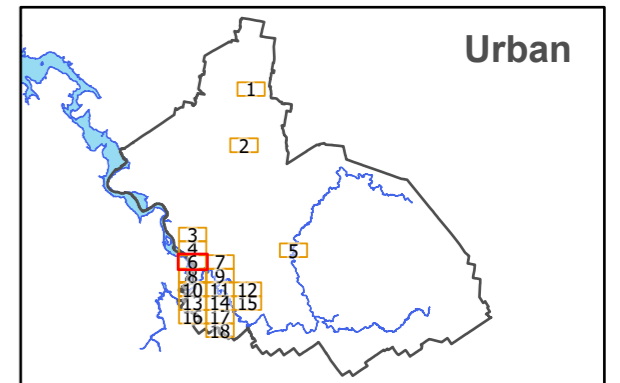


Scale at A3 : 1:11,000

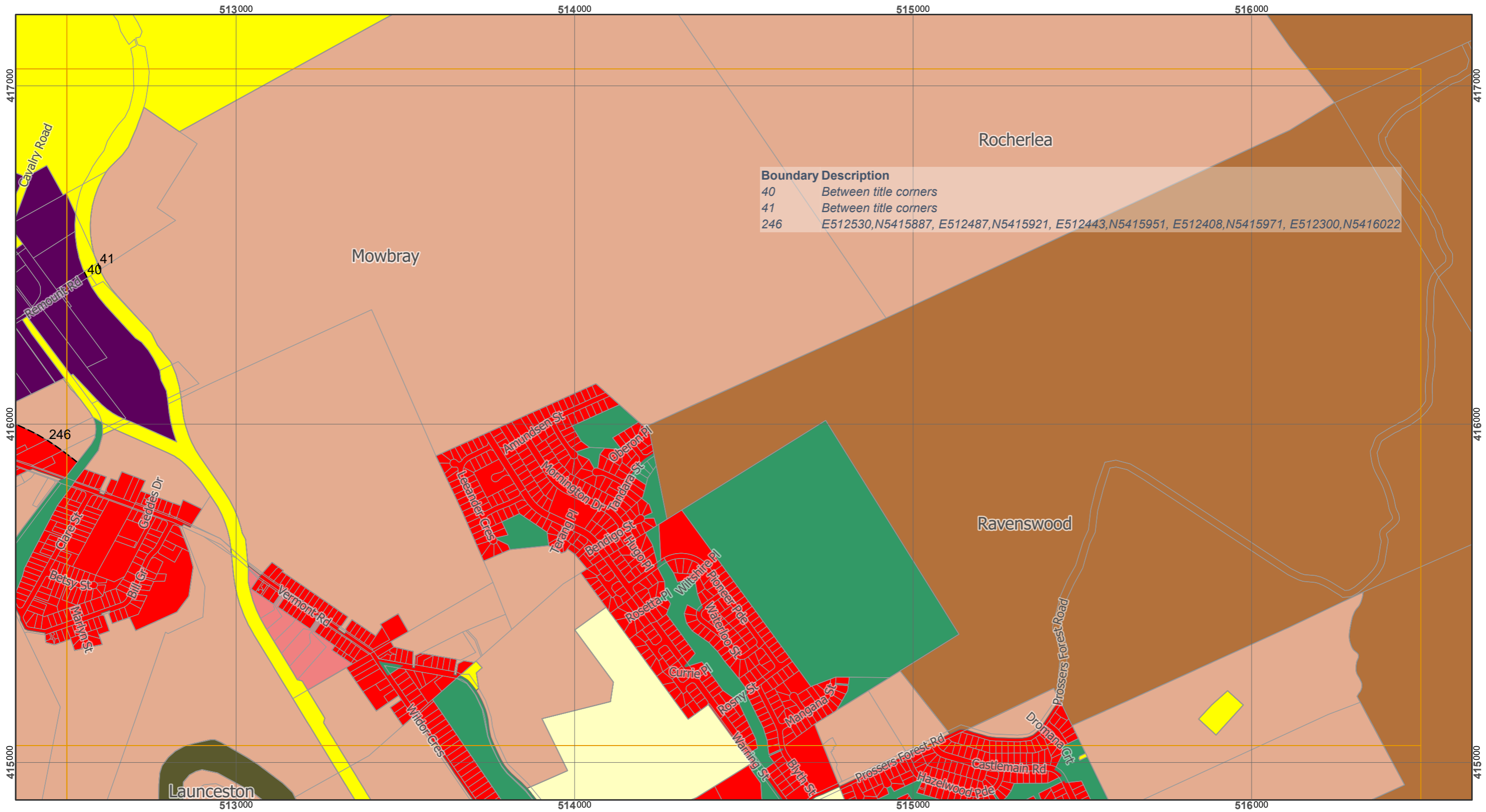


Coordinate System : GDA 94 MGA Zone 55
 Zone data from Launceston City Council
 Base Topographic data from LIST ©State of Tasmania

Print date : 11/06/2021



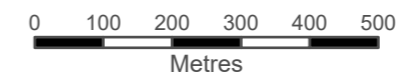
Tasmanian Planning Scheme - Zones: Launceston Local Provisions Schedule



Boundary Description
 40 Between title corners
 41 Between title corners
 246 E512530,N5415887, E512487,N5415921, E512443,N5415951, E512408,N5415971, E512300,N5416022

Legend			
	General Residential		Central Business
	Inner Residential		Commercial
	Low Density Residential		Light Industrial
	Rural Living		General Industrial
	Village		Community Purpose
	Urban Mixed Use		Utilities
	Local Business		Recreation
	General Business		Open Space
			Rural
			Agriculture
			Landscape Conservation
			Environmental Management
			Future Urban
			Particular Purpose
	LPS Boundary		Cadastral Parcels
	Zone Boundary		Site Specific Qualifications

Map 7 of 18 (Urban)

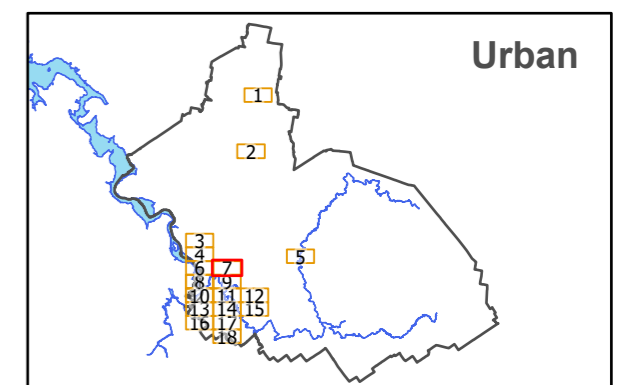


Scale at A3 : 1:11,000

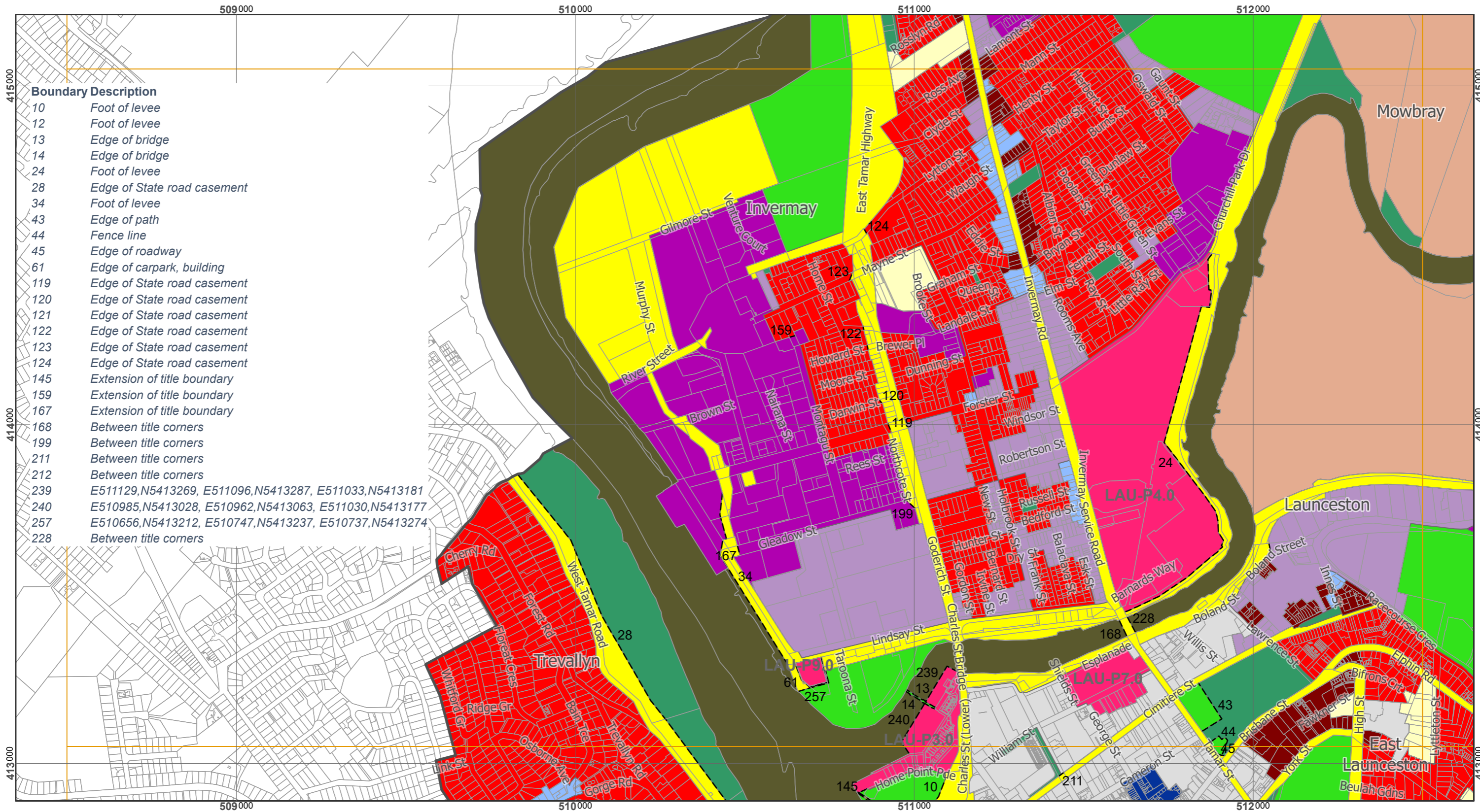


Coordinate System : GDA 94 MGA Zone 55
 Zone data from Launceston City Council
 Base Topographic data from LIST ©State of Tasmania

Print date : 11/06/2021



Tasmanian Planning Scheme - Zones: Launceston Local Provisions Schedule



Boundary Description

- 10 Foot of levee
- 12 Foot of levee
- 13 Edge of bridge
- 14 Edge of bridge
- 24 Foot of levee
- 28 Edge of State road casement
- 34 Foot of levee
- 43 Edge of path
- 44 Fence line
- 45 Edge of roadway
- 61 Edge of carpark, building
- 119 Edge of State road casement
- 120 Edge of State road casement
- 121 Edge of State road casement
- 122 Edge of State road casement
- 123 Edge of State road casement
- 124 Edge of State road casement
- 145 Extension of title boundary
- 159 Extension of title boundary
- 167 Extension of title boundary
- 168 Between title corners
- 199 Between title corners
- 211 Between title corners
- 212 Between title corners
- 239 E511129,N5413269, E511096,N5413287, E511033,N5413181
- 240 E510985,N5413028, E510962,N5413063, E511030,N5413177
- 257 E510656,N5413212, E510747,N5413237, E510737,N5413274
- 228 Between title corners

Legend			
■ General Residential	■ Central Business	■ Major Tourism	□ LPS Boundary
■ Inner Residential	■ Commercial	■ Port and Marine	□ Cadastral Parcels
■ Low Density Residential	■ Light Industrial	■ Utilities	□ Zone Boundary
■ Rural Living	■ General Industrial	■ Community Purpose	□ Site Specific Qualifications
■ Village	■ Rural	■ Recreation	
■ Urban Mixed Use	■ Agriculture	■ Open Space	
■ Local Business	■ Landscape Conservation	■ Future Urban	
■ General Business	■ Environmental Management	■ Particular Purpose	

Map 8 of 18 (Urban)

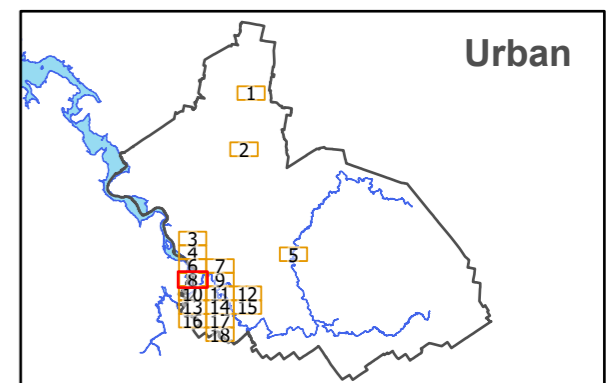


Scale at A3 : 1:11,000



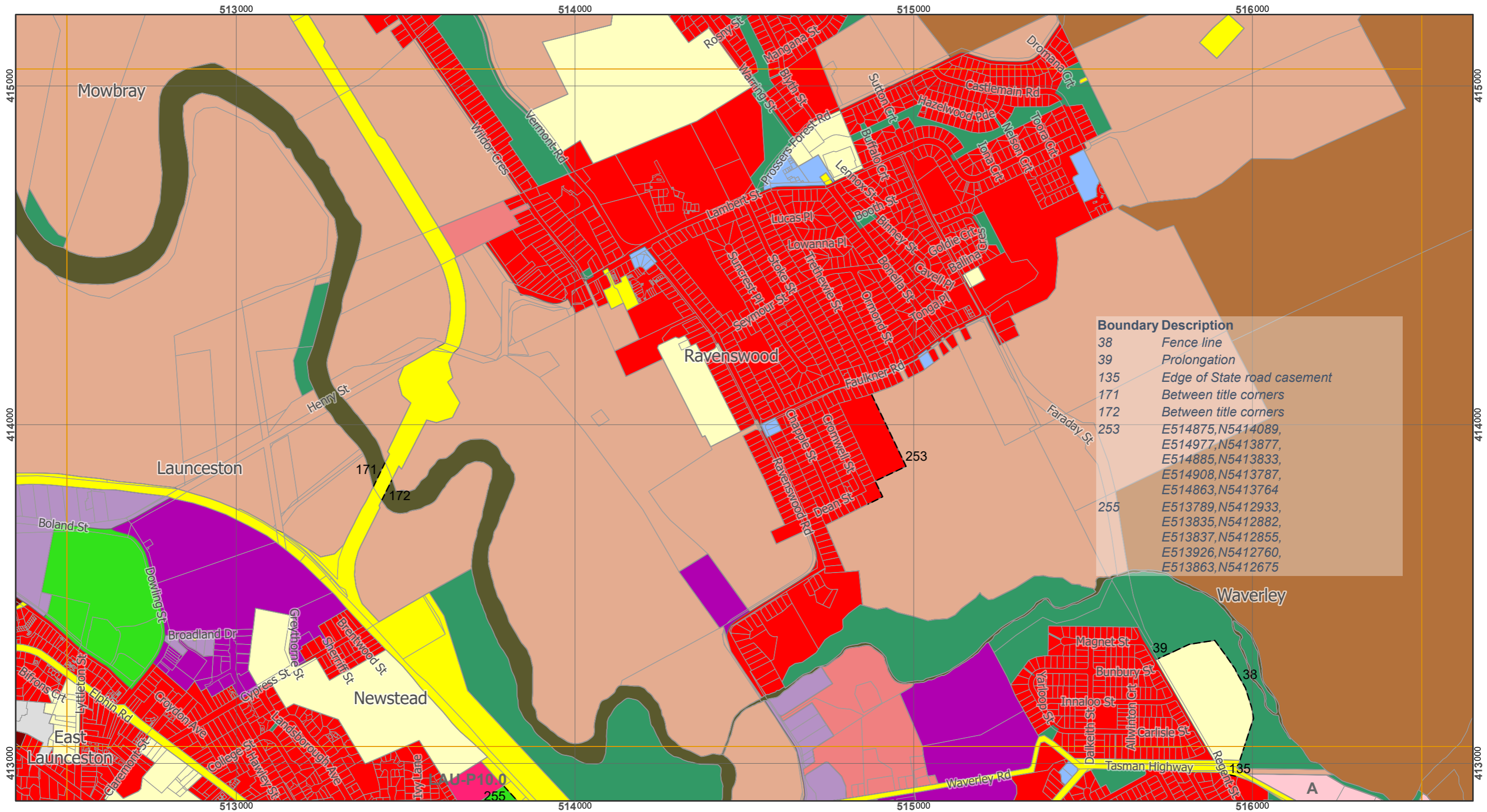
Coordinate System : GDA 94 MGA Zone 55
 Zone data from Launceston City Council
 Base Topographic data from LIST ©State of Tasmania

Print date : 11/06/2021



Urban

Tasmanian Planning Scheme - Zones: Launceston Local Provisions Schedule



Boundary Description

38	Fence line
39	Prolongation
135	Edge of State road casement
171	Between title corners
172	Between title corners
253	E514875,N5414089, E514977,N5413877, E514885,N5413833, E514908,N5413787, E514863,N5413764
255	E513789,N5412933, E513835,N5412882, E513837,N5412855, E513926,N5412760, E513863,N5412675

Legend

General Residential	Central Business	Major Tourism	LPS Boundary
Inner Residential	Commercial	Port and Marine	Cadastral Parcels
Low Density Residential	Light Industrial	Utilities	Zone Boundary
Rural Living	General Industrial	Community Purpose	Site Specific Qualifications
Village	Rural	Recreation	
Urban Mixed Use	Agriculture	Open Space	
Local Business	Landscape Conservation	Future Urban	
General Business	Environmental Management	Particular Purpose	

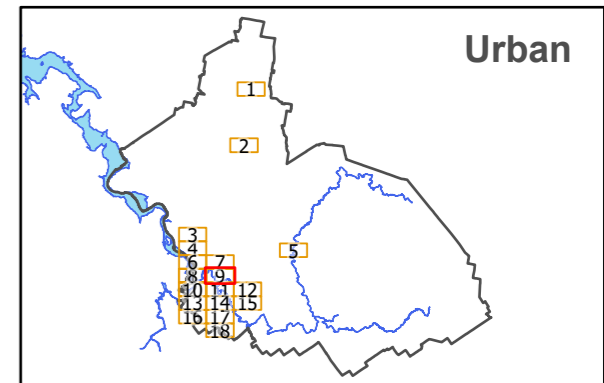
Map 9 of 18 (Urban)

0 100 200 300 400 500
Metres

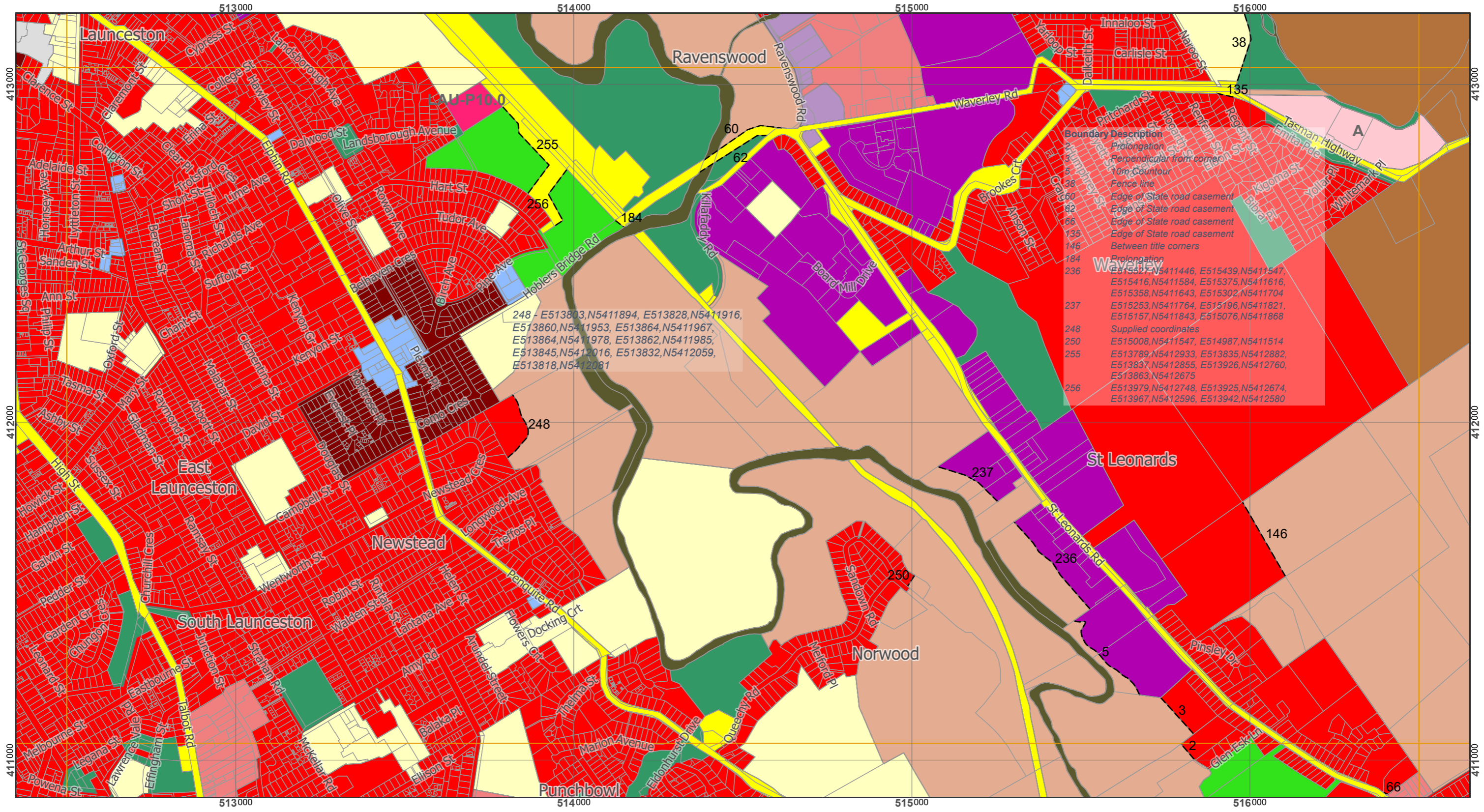
Scale at A3 : 1:11,000

Coordinate System : GDA 94 MGA Zone 55
Zone data from Launceston City Council
Base Topographic data from LIST ©State of Tasmania

Print date : 11/06/2021



Tasmanian Planning Scheme - Zones: Launceston Local Provisions Schedule



Legend			
	General Residential		Central Business
	Inner Residential		Commercial
	Low Density Residential		Light Industrial
	Rural Living		General Industrial
	Village		Community Purpose
	Urban Mixed Use		Recreation
	Local Business		Open Space
	General Business		Future Urban
			Rural
			Agriculture
			Landscape Conservation
			Environmental Management
			Particular Purpose
	LPS Boundary		Cadastral Parcels
	Zone Boundary		Site Specific Qualifications
	Utilities		
	Community Purpose		

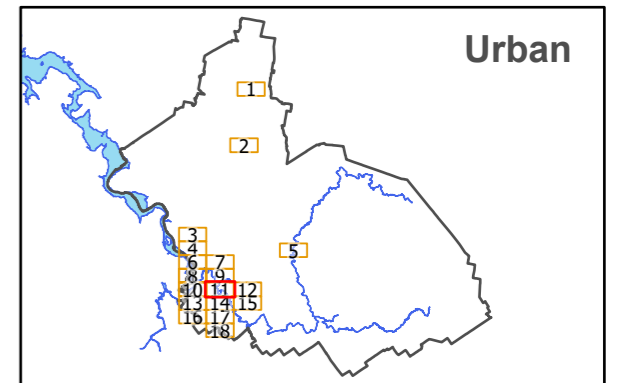
Map 11 of 18 (Urban)

0 100 200 300 400 500
Metres

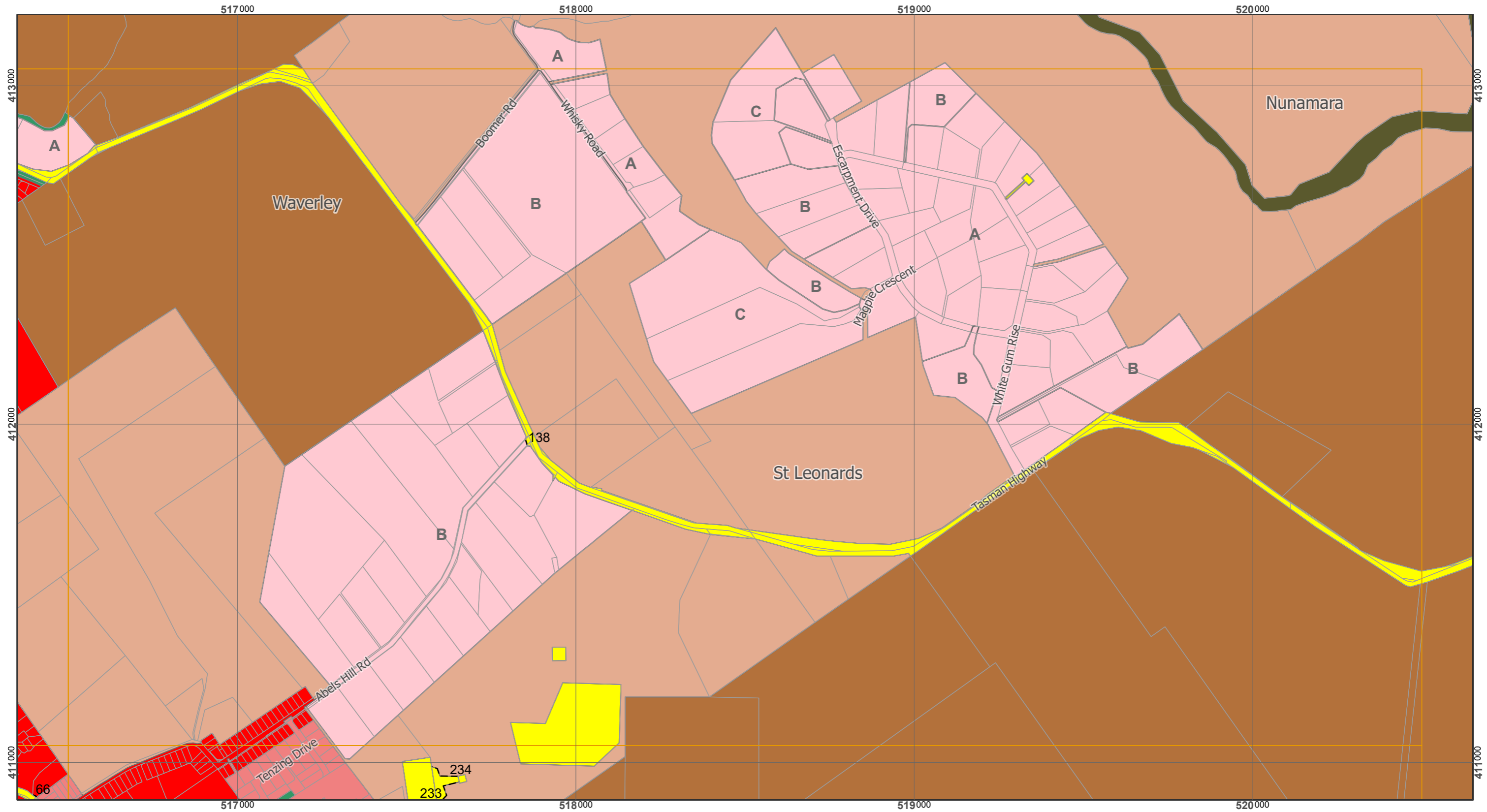
Scale at A3 : 1:11,000

Coordinate System : GDA 94 MGA Zone 55
Zone data from Launceston City Council
Base Topographic data from LIST ©State of Tasmania

Print date : 11/06/2021



Tasmanian Planning Scheme - Zones: Launceston Local Provisions Schedule



Legend			
	General Residential		Central Business
	Inner Residential		Commercial
	Low Density Residential		Light Industrial
	Rural Living		General Industrial
	Village		Rural
	Urban Mixed Use		Agriculture
	Local Business		Landscape Conservation
	General Business		Open Space
			Utilities
			Community Purpose
			Recreation
			Open Space
			Future Urban
			Particular Purpose
			LPS Boundary
			Cadastral Parcels
			Zone Boundary
			Site Specific Qualifications

Map 12 of 18 (Urban)

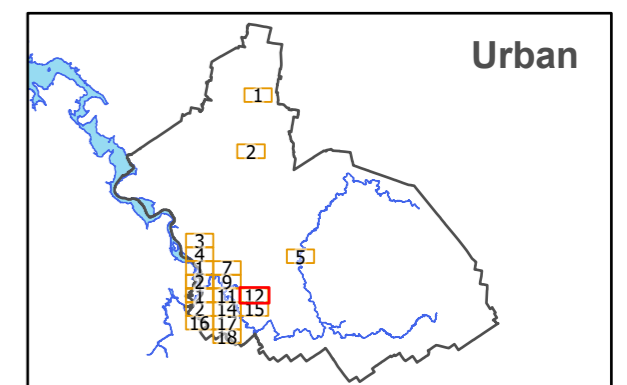


Scale at A3 : 1:11,000

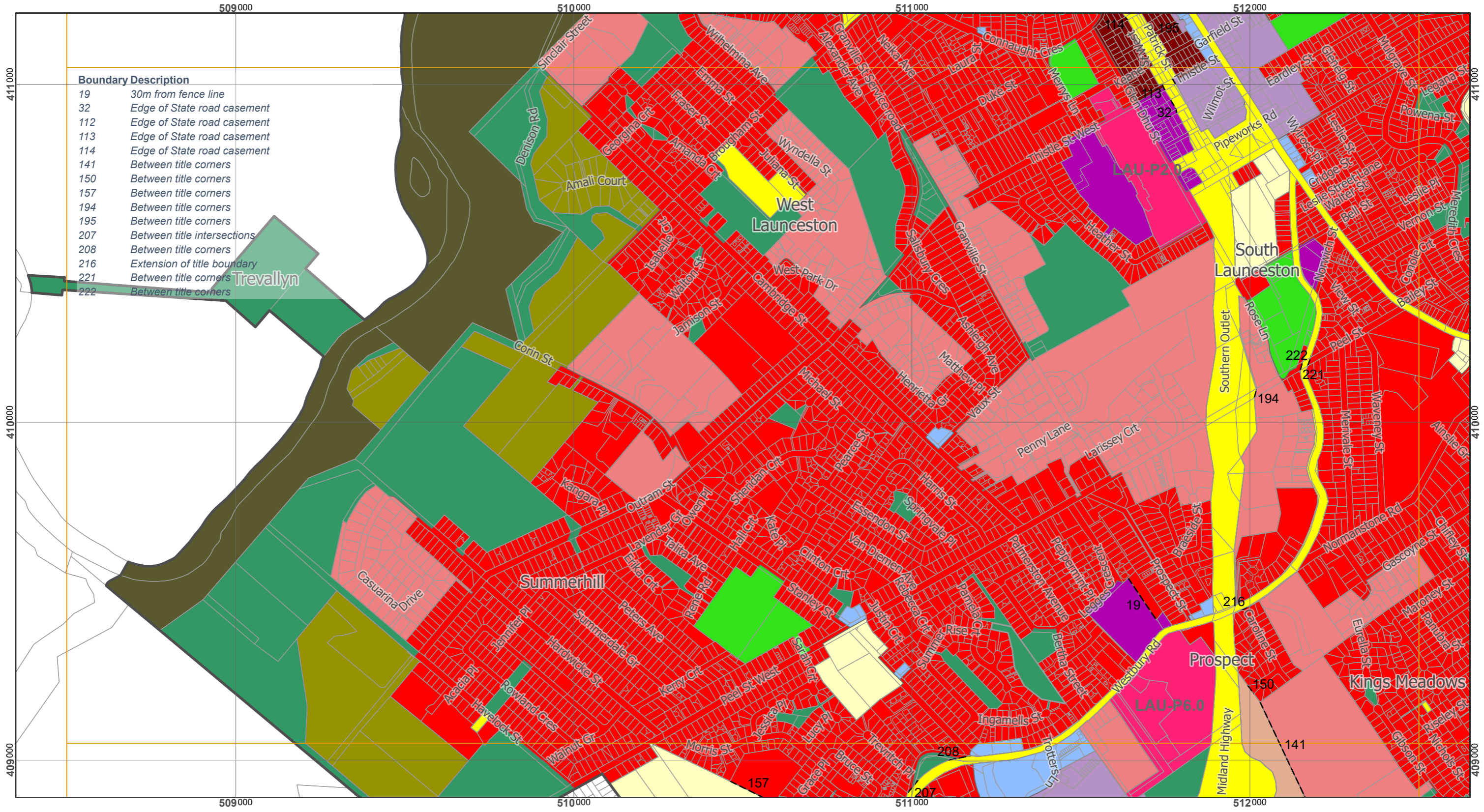


Coordinate System : GDA 94 MGA Zone 55
Zone data from Launceston City Council
Base Topographic data from LIST ©State of Tasmania

Print date : 16/06/2021



Tasmanian Planning Scheme - Zones: Launceston Local Provisions Schedule



Boundary Description

19	30m from fence line
32	Edge of State road casement
112	Edge of State road casement
113	Edge of State road casement
114	Edge of State road casement
141	Between title corners
150	Between title corners
157	Between title corners
194	Between title corners
195	Between title corners
207	Between title intersections
208	Between title corners
216	Extension of title boundary
221	Between title corners
222	Between title corners

Legend

General Residential	Central Business	Major Tourism	LPS Boundary
Inner Residential	Commercial	Port and Marine	Cadastral Parcels
Low Density Residential	Light Industrial	Utilities	Zone Boundary
Rural Living	General Industrial	Community Purpose	Site Specific Qualifications
Village	Rural	Recreation	
Urban Mixed Use	Agriculture	Open Space	
Local Business	Landscape Conservation	Future Urban	
General Business	Environmental Management	Particular Purpose	

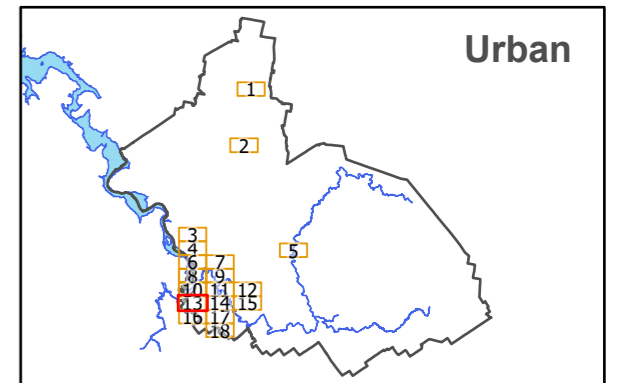
Map 13 of 18 (Urban)

0 100 200 300 400 500
Metres

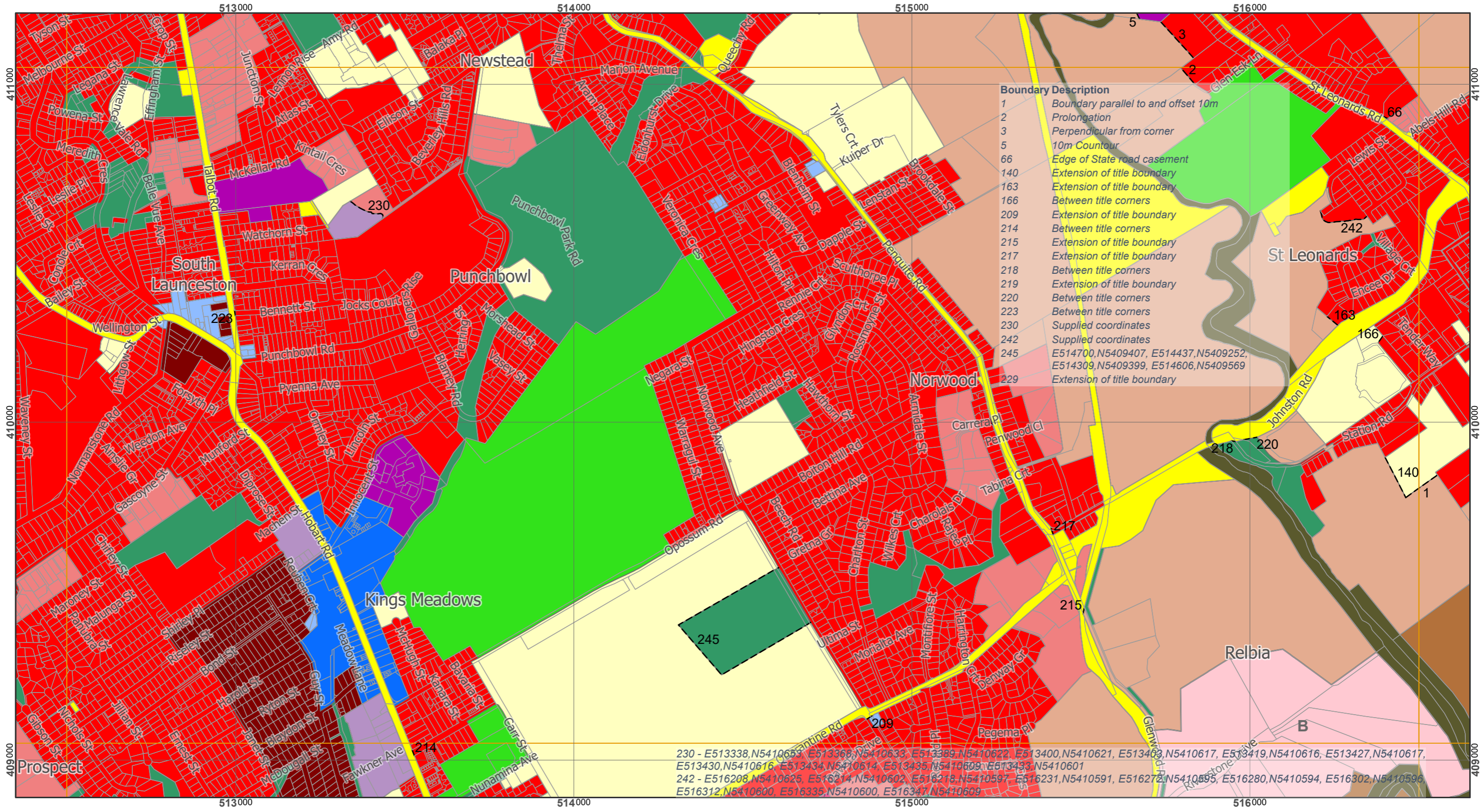
Scale at A3 : 1:11,000

Coordinate System : GDA 94 MGA Zone 55
Zone data from Launceston City Council
Base Topographic data from LIST ©State of Tasmania

Print date : 11/06/2021



Tasmanian Planning Scheme - Zones: Launceston Local Provisions Schedule



Boundary Description

1	Boundary parallel to and offset 10m
2	Prolongation
3	Perpendicular from corner
5	10m Countour
66	Edge of State road casement
140	Extension of title boundary
163	Extension of title boundary
166	Between title corners
209	Extension of title boundary
214	Between title corners
215	Extension of title boundary
217	Extension of title boundary
218	Between title corners
219	Extension of title boundary
220	Between title corners
223	Between title corners
230	Supplied coordinates
242	Supplied coordinates
245	E514700,N5409407, E514437,N5409252, E514309,N5409399, E514606,N5409569
229	Extension of title boundary

230 - E513338,N5410653, E513366,N5410633, E513389,N5410622, E513400,N5410621, E513403,N5410617, E513419,N5410616, E513427,N5410617, E513430,N5410616, E513434,N5410614, E513435,N5410609, E513433,N5410601
 242 - E516208,N5410625, E516214,N5410602, E516218,N5410597, E516231,N5410591, E516272,N5410595, E516280,N5410594, E516302,N5410596, E516312,N5410600, E516335,N5410600, E516347,N5410609

Legend

General Residential	Central Business	Major Tourism	LPS Boundary
Inner Residential	Commercial	Port and Marine	Cadastral Parcels
Low Density Residential	Light Industrial	Utilities	Zone Boundary
Rural Living	General Industrial	Community Purpose	Site Specific Qualifications
Village	Rural	Recreation	
Urban Mixed Use	Agriculture	Open Space	
Local Business	Landscape Conservation	Future Urban	
General Business	Environmental Management	Particular Purpose	

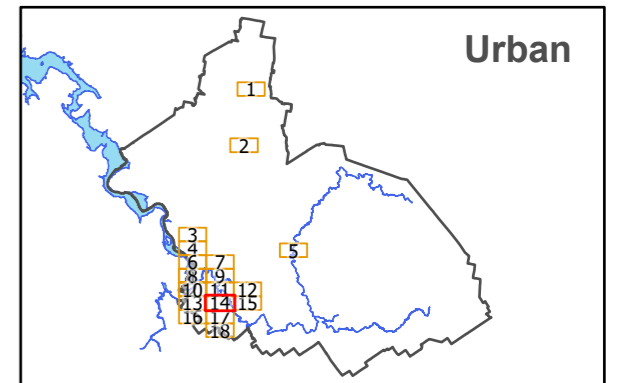
Map 14 of 18 (Urban)

0 100 200 300 400 500
Metres

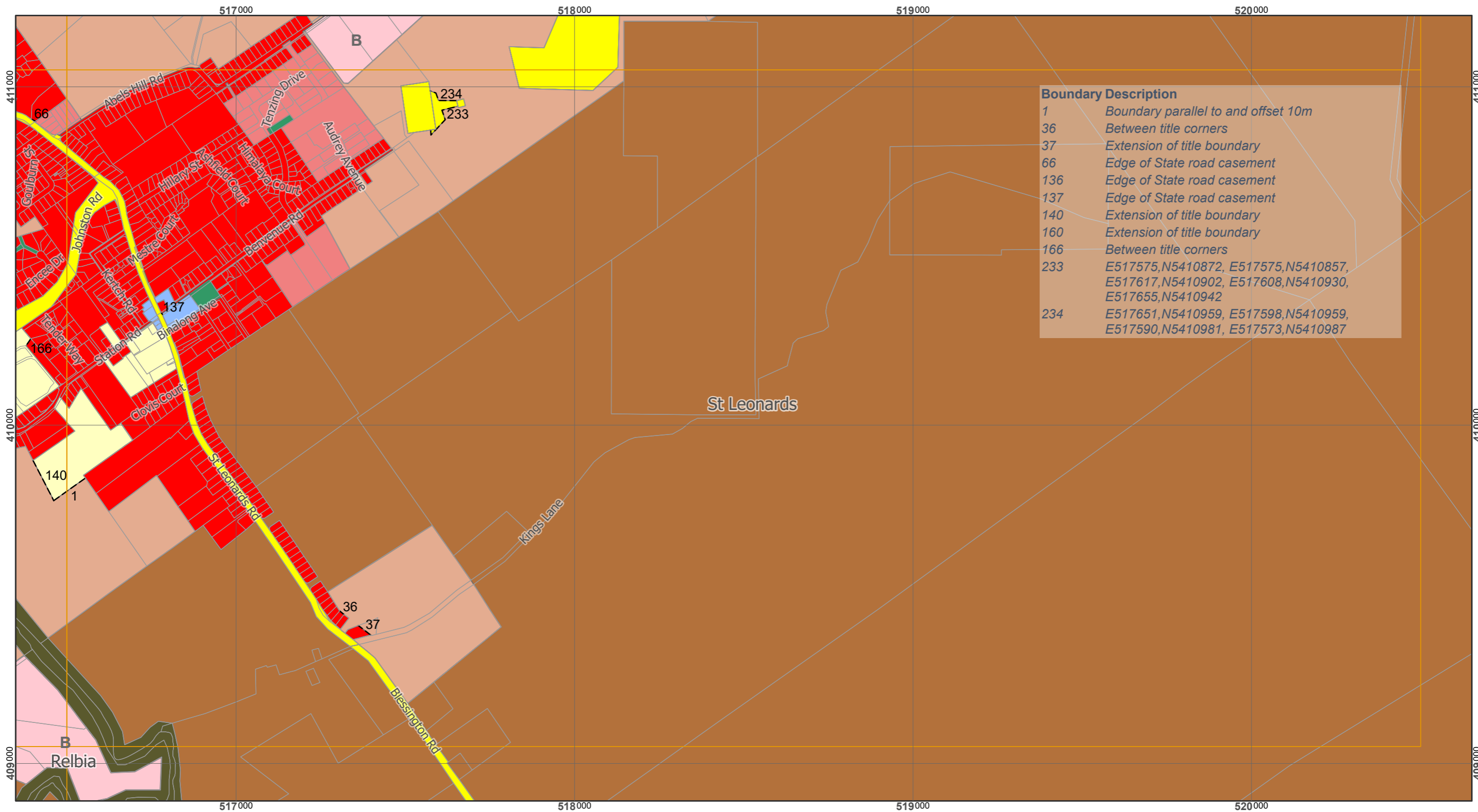
Scale at A3 : 1:11,000

Coordinate System : GDA 94 MGA Zone 55
 Zone data from Launceston City Council
 Base Topographic data from LIST ©State of Tasmania

Print date : 11/06/2021



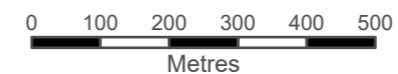
Tasmanian Planning Scheme - Zones: Launceston Local Provisions Schedule



Boundary Description	
1	Boundary parallel to and offset 10m
36	Between title corners
37	Extension of title boundary
66	Edge of State road casement
136	Edge of State road casement
137	Edge of State road casement
140	Extension of title boundary
160	Extension of title boundary
166	Between title corners
233	E517575,N5410872, E517575,N5410857, E517617,N5410902, E517608,N5410930, E517655,N5410942
234	E517651,N5410959, E517598,N5410959, E517590,N5410981, E517573,N5410987

Legend			
	General Residential		Central Business
	Inner Residential		Commercial
	Low Density Residential		Light Industrial
	Rural Living		General Industrial
	Village		Rural
	Urban Mixed Use		Agriculture
	Local Business		Landscape Conservation
	General Business		Environmental Management
	Major Tourism		Utilities
	Port and Marine		Community Purpose
	Recreation		Open Space
	Future Urban		Future Urban
	Particular Purpose		Site Specific Qualifications
	LPS Boundary		Cadastral Parcels
	Zone Boundary		

Map 15 of 18 (Urban)

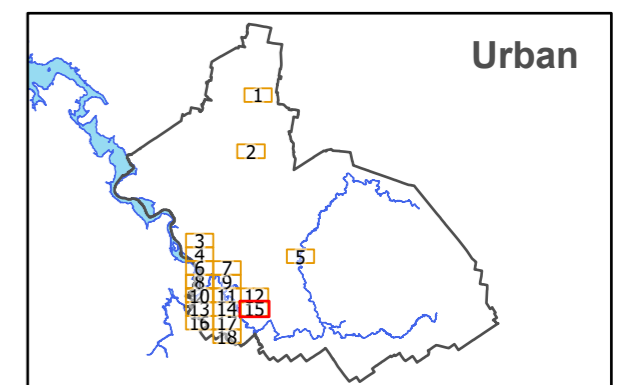


Scale at A3 : 1:11,000

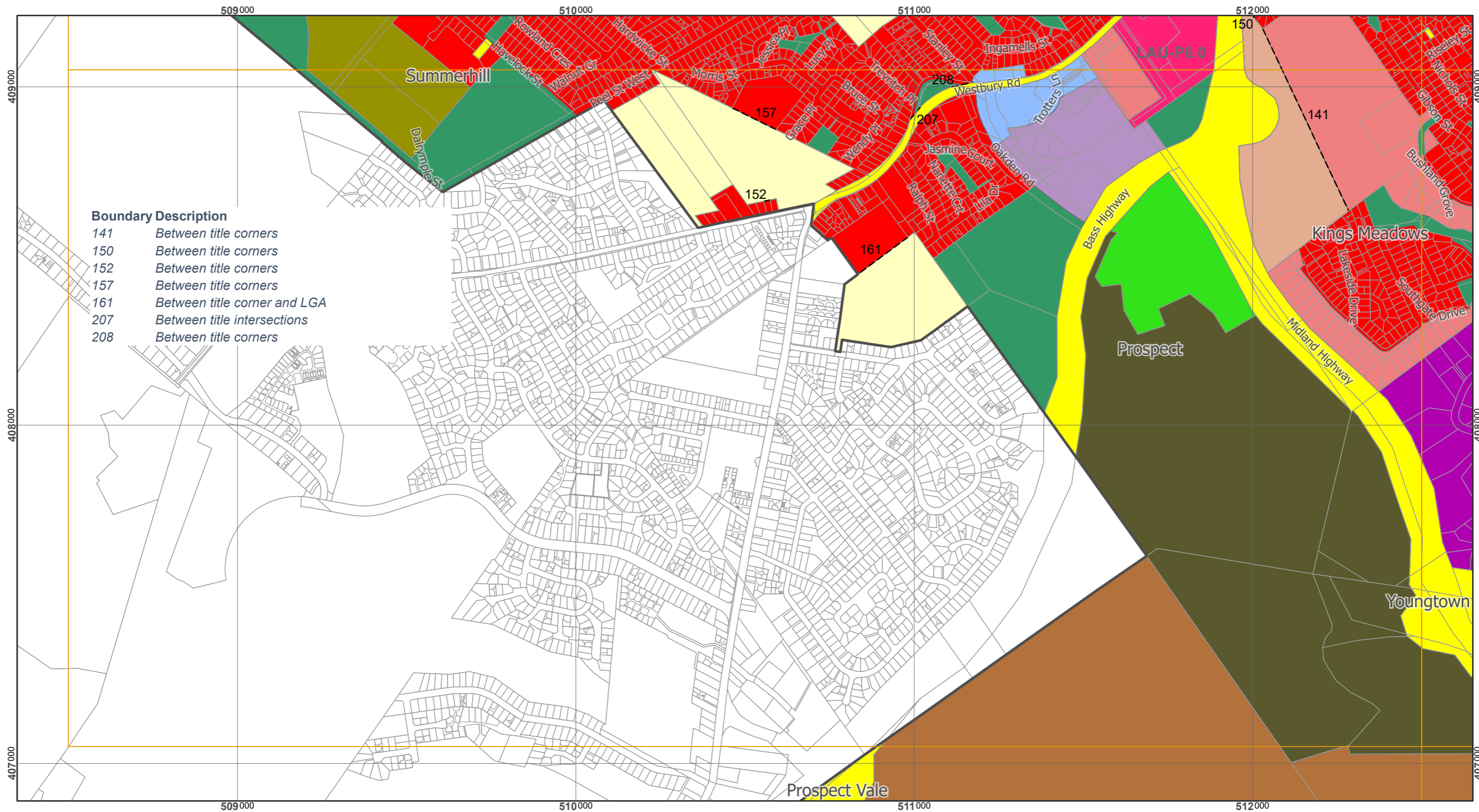


Coordinate System : GDA 94 MGA Zone 55
 Zone data from Launceston City Council
 Base Topographic data from LIST ©State of Tasmania

Print date : 11/06/2021

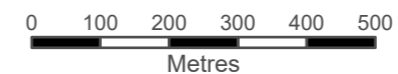


Tasmanian Planning Scheme - Zones: Launceston Local Provisions Schedule



Legend					
	General Residential		Central Business		Major Tourism
	Inner Residential		Commercial		Port and Marine
	Low Density Residential		Light Industrial		Utilities
	Rural Living		General Industrial		Community Purpose
	Village		Rural		Recreation
	Urban Mixed Use		Agriculture		Open Space
	Local Business		Landscape Conservation		Future Urban
	General Business		Environmental Management		Particular Purpose
	LPS Boundary		Cadastral Parcels		Zone Boundary
	Site Specific Qualifications				

Map 16 of 18 (Urban)

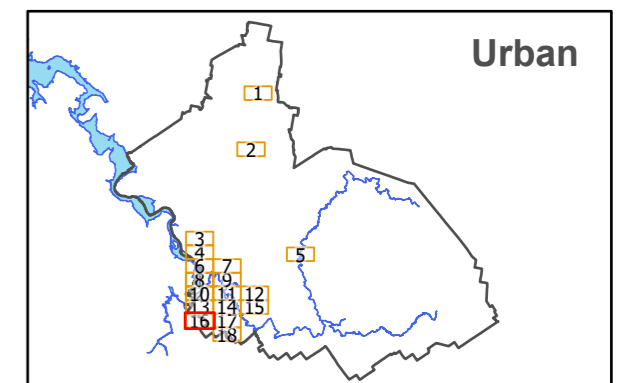


Scale at A3 : 1:11,000

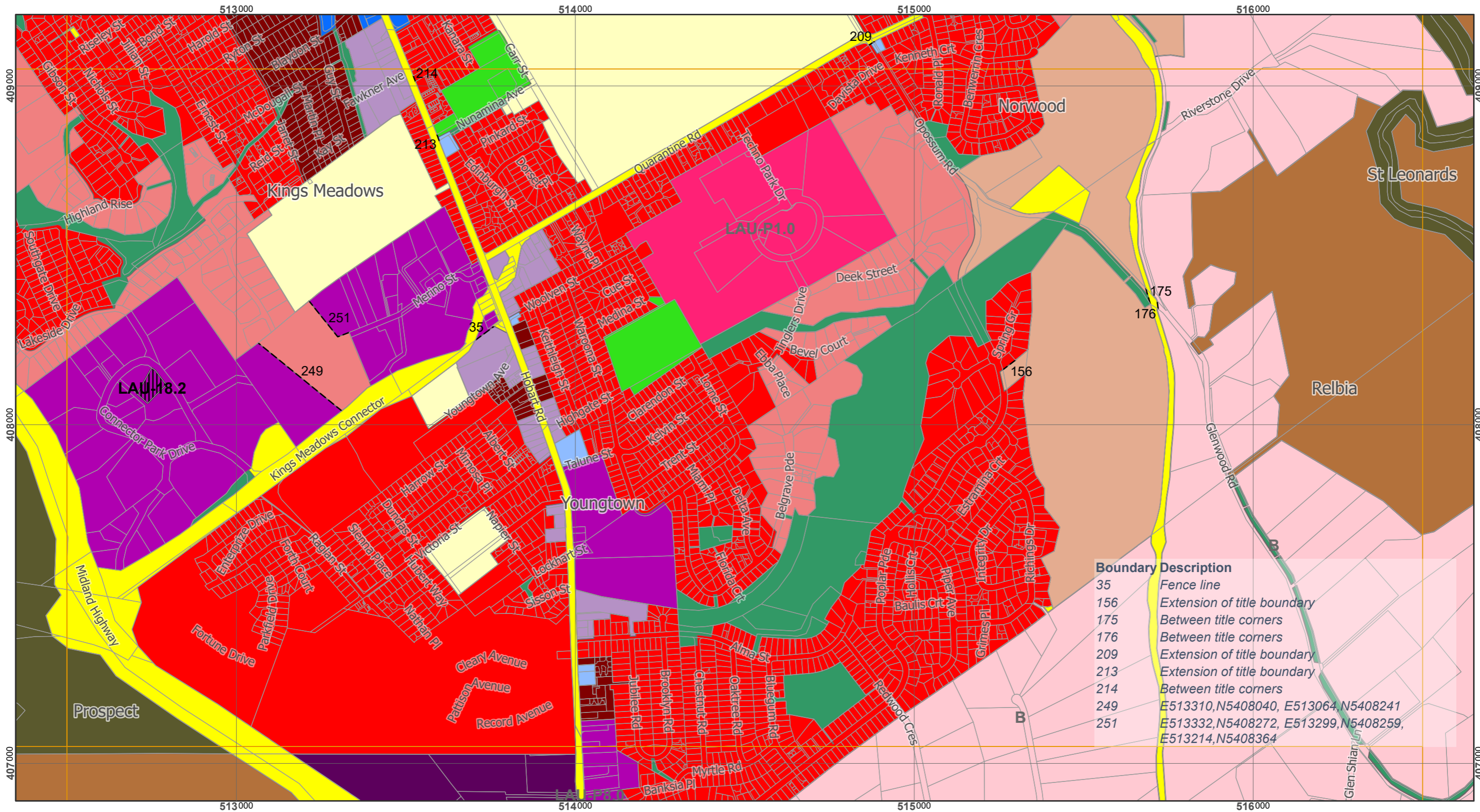


Coordinate System : GDA 94 MGA Zone 55
 Zone data from Launceston City Council
 Base Topographic data from LIST ©State of Tasmania

Print date : 11/06/2021



Tasmanian Planning Scheme - Zones: Launceston Local Provisions Schedule



Boundary Description

35	Fence line
156	Extension of title boundary
175	Between title corners
176	Between title corners
209	Extension of title boundary
213	Extension of title boundary
214	Between title corners
249	E513310,N5408040, E513064,N5408241
251	E513332,N5408272, E513299,N5408259, E513214,N5408364

Legend

General Residential	Central Business	Major Tourism	LPS Boundary
Inner Residential	Commercial	Port and Marine	Cadastral Parcels
Low Density Residential	Light Industrial	Utilities	Zone Boundary
Rural Living	General Industrial	Community Purpose	Site Specific Qualifications
Village	Rural	Recreation	
Urban Mixed Use	Agriculture	Open Space	
Local Business	Landscape Conservation	Future Urban	
General Business	Environmental Management	Particular Purpose	

Map 17 of 18 (Urban)

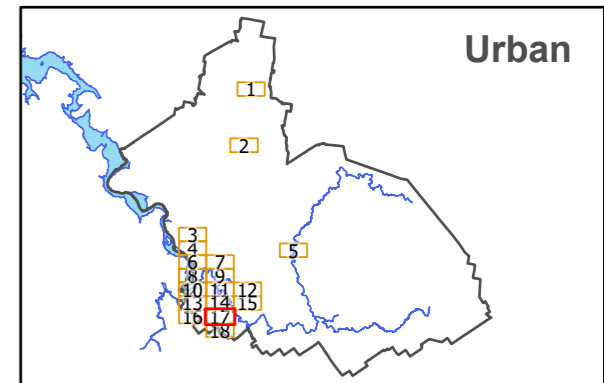


Scale at A3 : 1:11,000

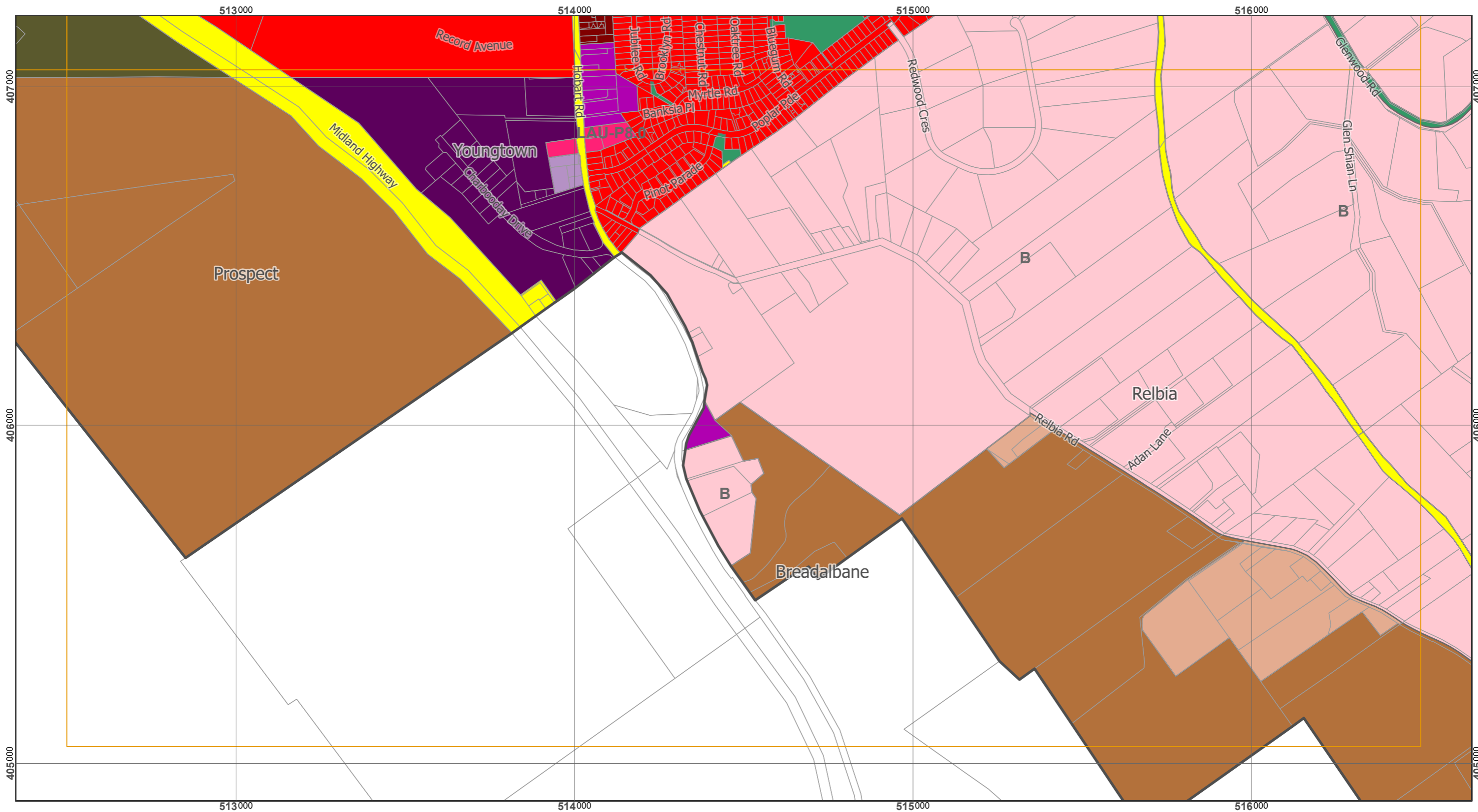


Coordinate System : GDA 94 MGA Zone 55
 Zone data from Launceston City Council
 Base Topographic data from LIST ©State of Tasmania

Print date : 11/06/2021



Tasmanian Planning Scheme - Zones: Launceston Local Provisions Schedule



Legend			
	General Residential		Central Business
	Inner Residential		Commercial
	Low Density Residential		Light Industrial
	Rural Living		General Industrial
	Village		Rural
	Urban Mixed Use		Agriculture
	Local Business		Landscape Conservation
	General Business		Environmental Management
	Major Tourism		Utilities
	Port and Marine		Community Purpose
	Recreation		Open Space
	Open Space		Future Urban
	Particular Purpose		Site Specific Qualifications
	LPS Boundary		Cadastral Parcels
	Zone Boundary		

Map 18 of 18 (Urban)

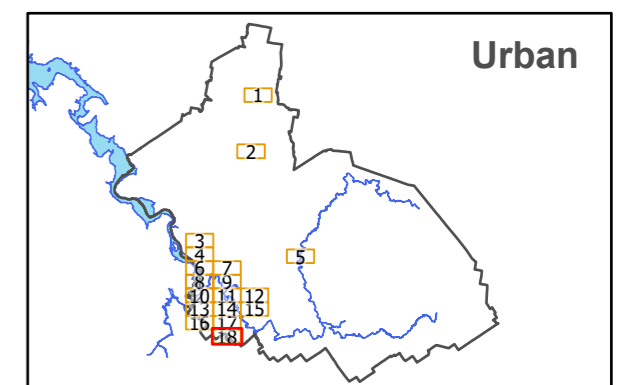


Scale at A3 : 1:11,000

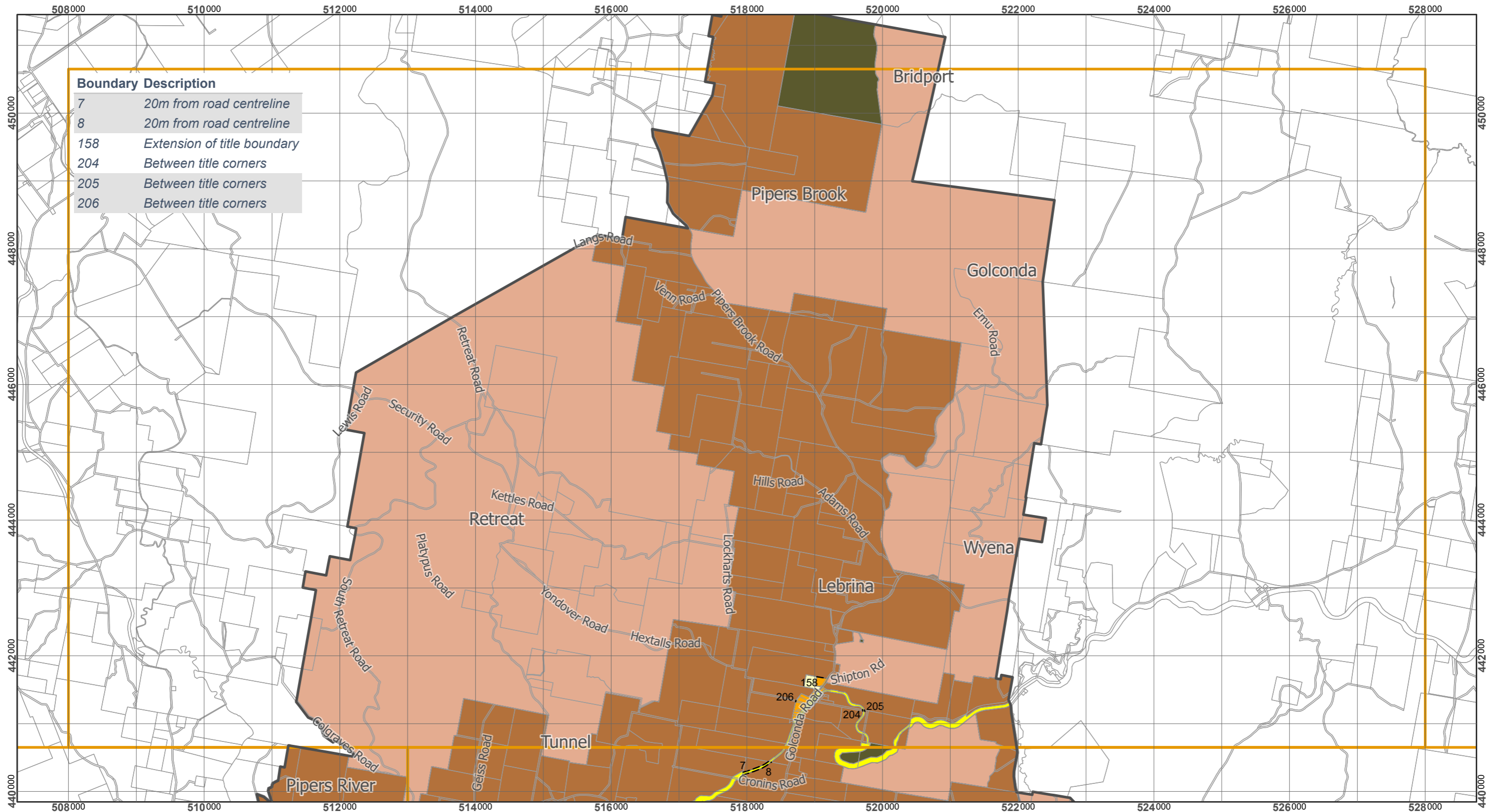


Coordinate System : GDA 94 MGA Zone 55
 Zone data from Launceston City Council
 Base Topographic data from LIST ©State of Tasmania

Print date : 11/06/2021



Tasmanian Planning Scheme - Zones: Launceston Local Provisions Schedule



Boundary Description

7	20m from road centreline
8	20m from road centreline
158	Extension of title boundary
204	Between title corners
205	Between title corners
206	Between title corners

Legend

General Residential	Central Business	Major Tourism	LPS Boundary
Inner Residential	Commercial	Port and Marine	Cadastral Parcels
Low Density Residential	Light Industrial	Utilities	LPS_ZoneBdy
Rural Living	General Industrial	Community Purpose	
Village	Rural	Recreation	
Urban Mixed Use	Agriculture	Open Space	
Local Business	Landscape Conservation	Future Urban	
General Business	Environmental Management	Particular Purpose	

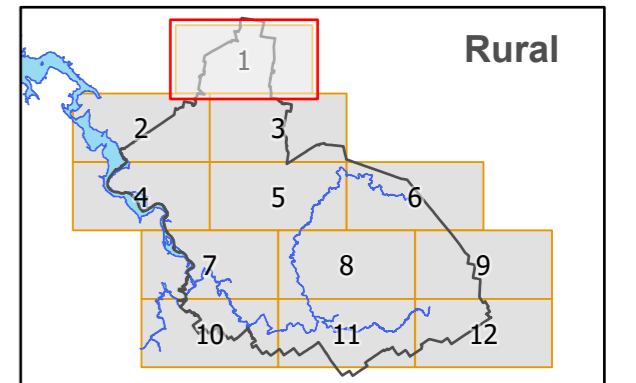
Map 1 of 12 (Rural)

0 1 2 3
Kilometres

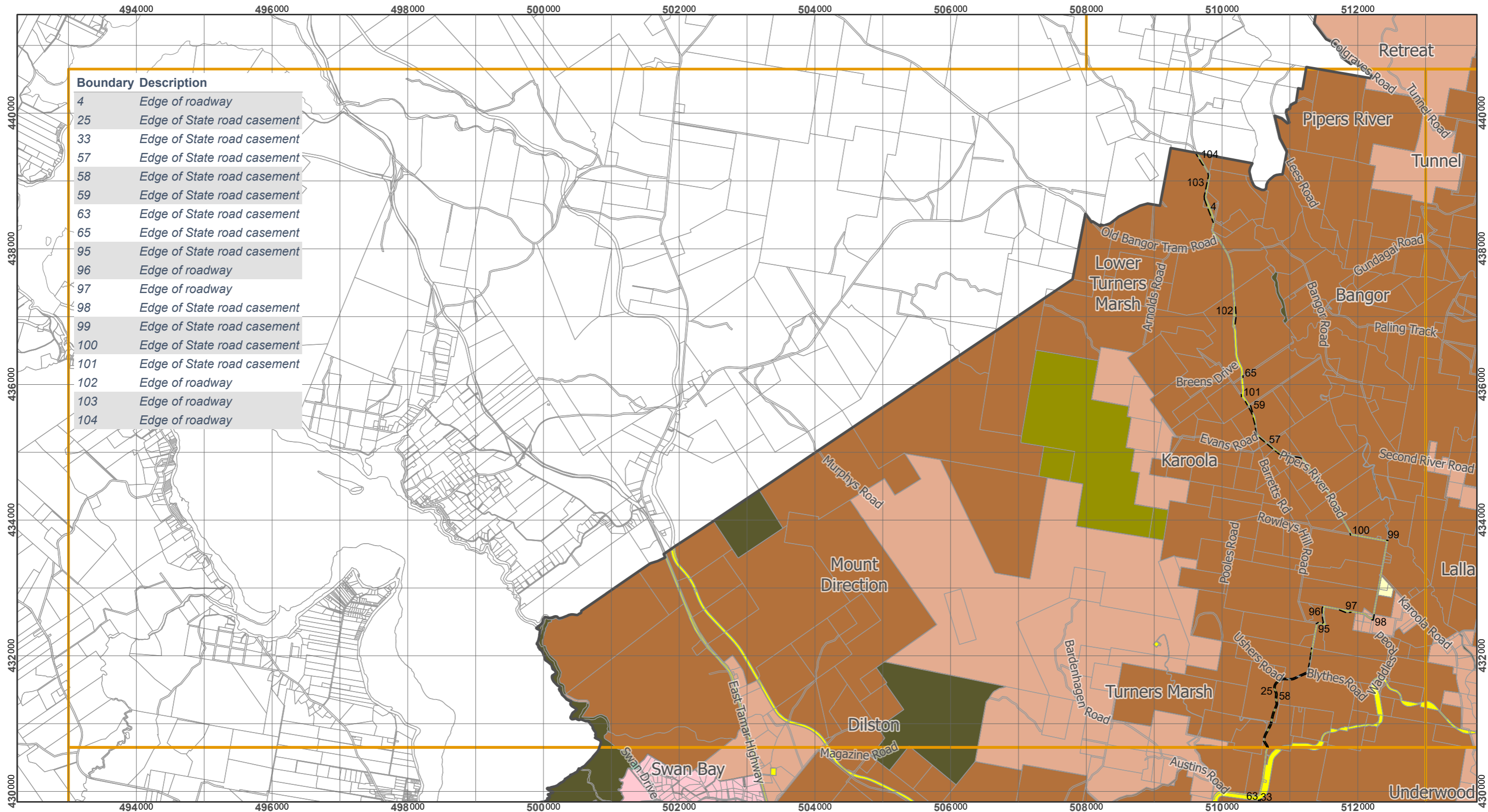
Scale at A3 : 1:55,000

Coordinate System : GDA 94 MGA Zone 55
Zone data from Launceston City Council
Base Topographic data from LIST ©State of Tasmania

Print date : 11/06/2021



Tasmanian Planning Scheme - Zones: Launceston Local Provisions Schedule



Boundary Description	
4	Edge of roadway
25	Edge of State road casement
33	Edge of State road casement
57	Edge of State road casement
58	Edge of State road casement
59	Edge of State road casement
63	Edge of State road casement
65	Edge of State road casement
95	Edge of State road casement
96	Edge of roadway
97	Edge of roadway
98	Edge of State road casement
99	Edge of State road casement
100	Edge of State road casement
101	Edge of State road casement
102	Edge of roadway
103	Edge of roadway
104	Edge of roadway

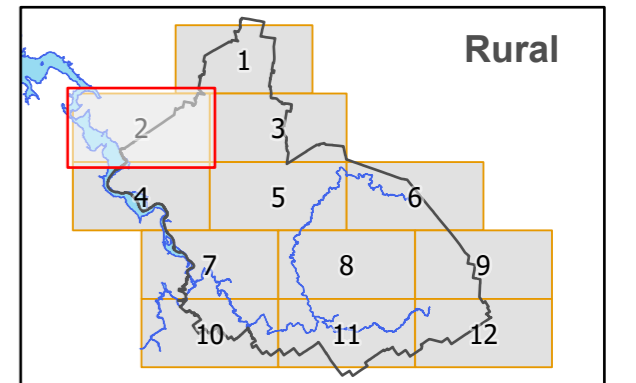
Legend			
	General Residential		Central Business
	Inner Residential		Commercial
	Low Density Residential		Light Industrial
	Rural Living		General Industrial
	Village		Rural
	Urban Mixed Use		Agriculture
	Local Business		Landscape Conservation
	General Business		Environmental Management
	Major Tourism		Utilities
	Port and Marine		Community Purpose
	Utilities		Recreation
	Community Purpose		Future Urban
	Recreation		Particular Purpose
	LPS Boundary		
	Cadastral Parcels		
	LPS_ZoneBdy		

Map 2 of 12 (Rural)

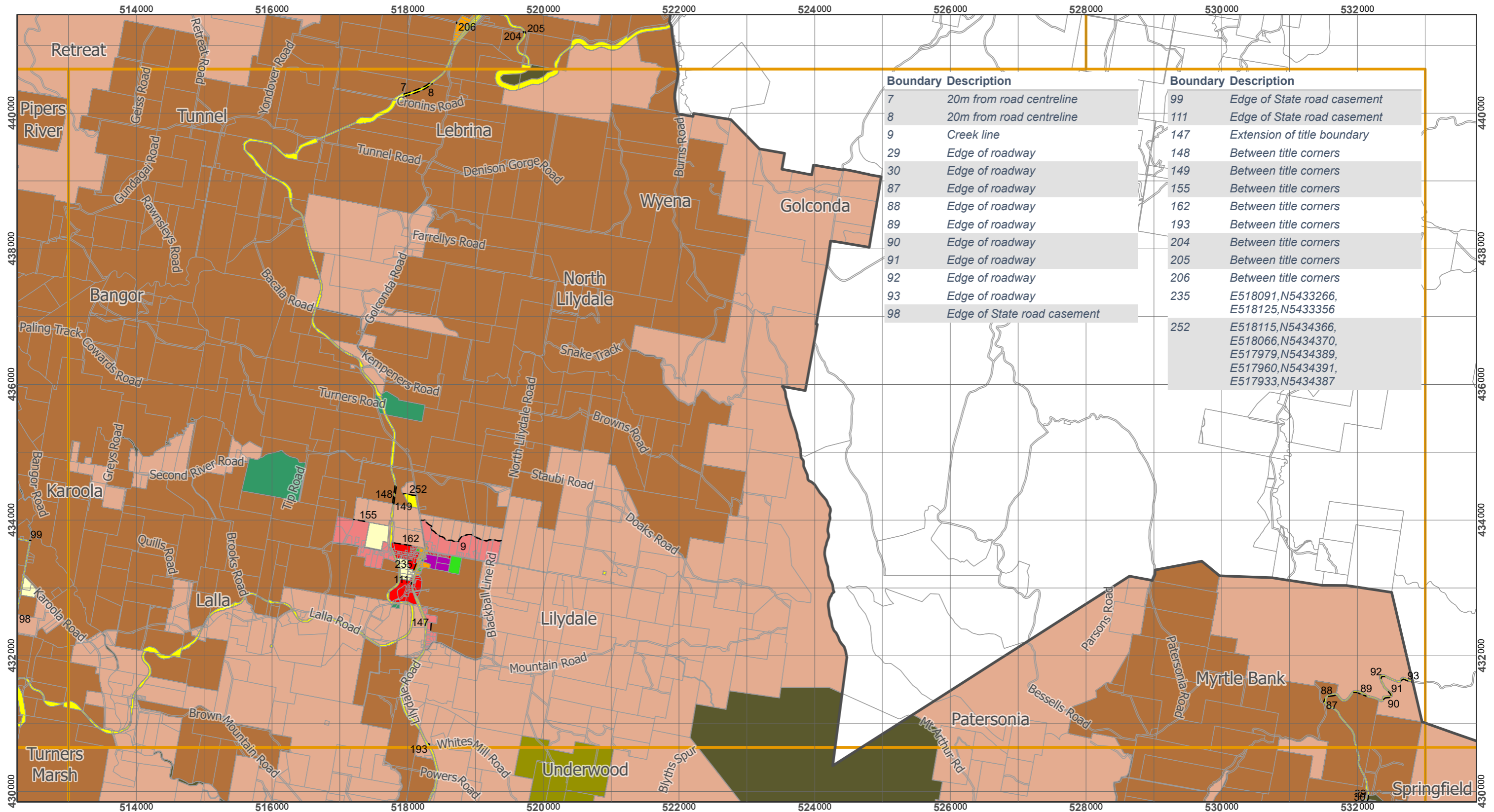
Scale at A3 : 1:55,000

Coordinate System : GDA 94 MGA Zone 55
 Zone data from Launceston City Council
 Base Topographic data from LIST ©State of Tasmania

Print date : 11/06/2021



Tasmanian Planning Scheme - Zones: Launceston Local Provisions Schedule



Boundary Description		Boundary Description	
7	20m from road centreline	99	Edge of State road casement
8	20m from road centreline	111	Edge of State road casement
9	Creek line	147	Extension of title boundary
29	Edge of roadway	148	Between title corners
30	Edge of roadway	149	Between title corners
87	Edge of roadway	155	Between title corners
88	Edge of roadway	162	Between title corners
89	Edge of roadway	193	Between title corners
90	Edge of roadway	204	Between title corners
91	Edge of roadway	205	Between title corners
92	Edge of roadway	206	Between title corners
93	Edge of roadway	235	E518091,N5433266, E518125,N5433356
98	Edge of State road casement	252	E518115,N5434366, E518066,N5434370, E517979,N5434389, E517960,N5434391, E517933,N5434387

Legend			
	General Residential		Central Business
	Inner Residential		Commercial
	Low Density Residential		Major Tourism
	Rural Living		Port and Marine
	Village		Light Industrial
	Urban Mixed Use		General Industrial
	Local Business		Rural
	General Business		Agriculture
			Utilities
			Community Purpose
			Recreation
			Open Space
			Future Urban
			Particular Purpose
			Landscape Conservation
			Environmental Management
	LPS Boundary		
	Cadastral Parcels		
	LPS_ZoneBdy		

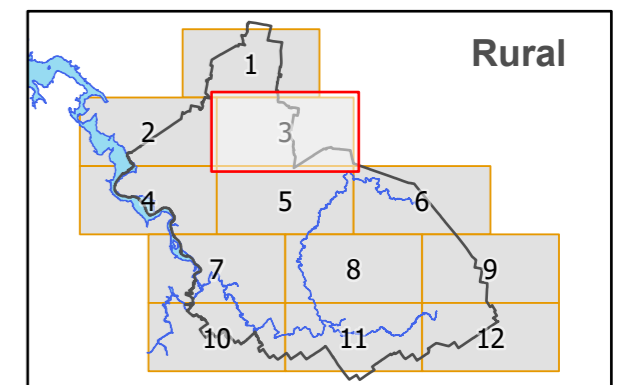
Map 3 of 12 (Rural)



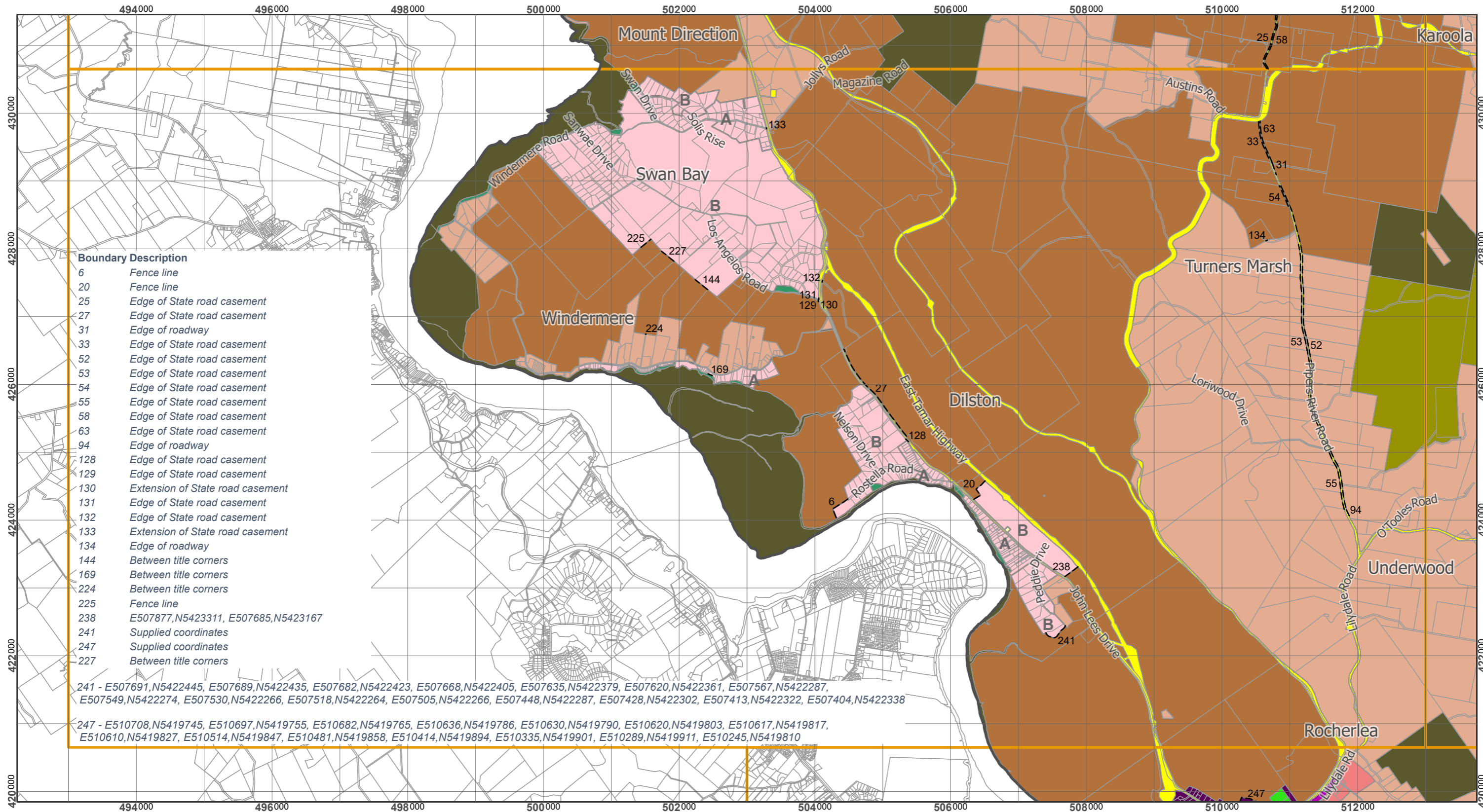
Scale at A3 : 1:55,000

Coordinate System : GDA 94 MGA Zone 55
 Zone data from Launceston City Council
 Base Topographic data from LIST ©State of Tasmania

Print date : 11/06/2021



Tasmanian Planning Scheme - Zones: Launceston Local Provisions Schedule



Legend			
	General Residential		Central Business
	Inner Residential		Commercial
	Low Density Residential		Light Industrial
	Rural Living		General Industrial
	Village		Rural
	Urban Mixed Use		Agriculture
	Local Business		Landscape Conservation
	General Business		Environmental Management
	Major Tourism		Recreation
	Port and Marine		Future Urban
	Utilities		Particular Purpose
	Community Purpose		LPS Boundary
	Open Space		Cadastral Parcels
	LPS_ZoneBdy		

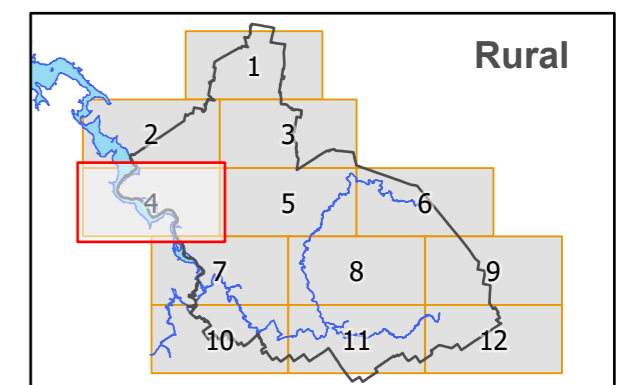
Map 4 of 12 (Rural)



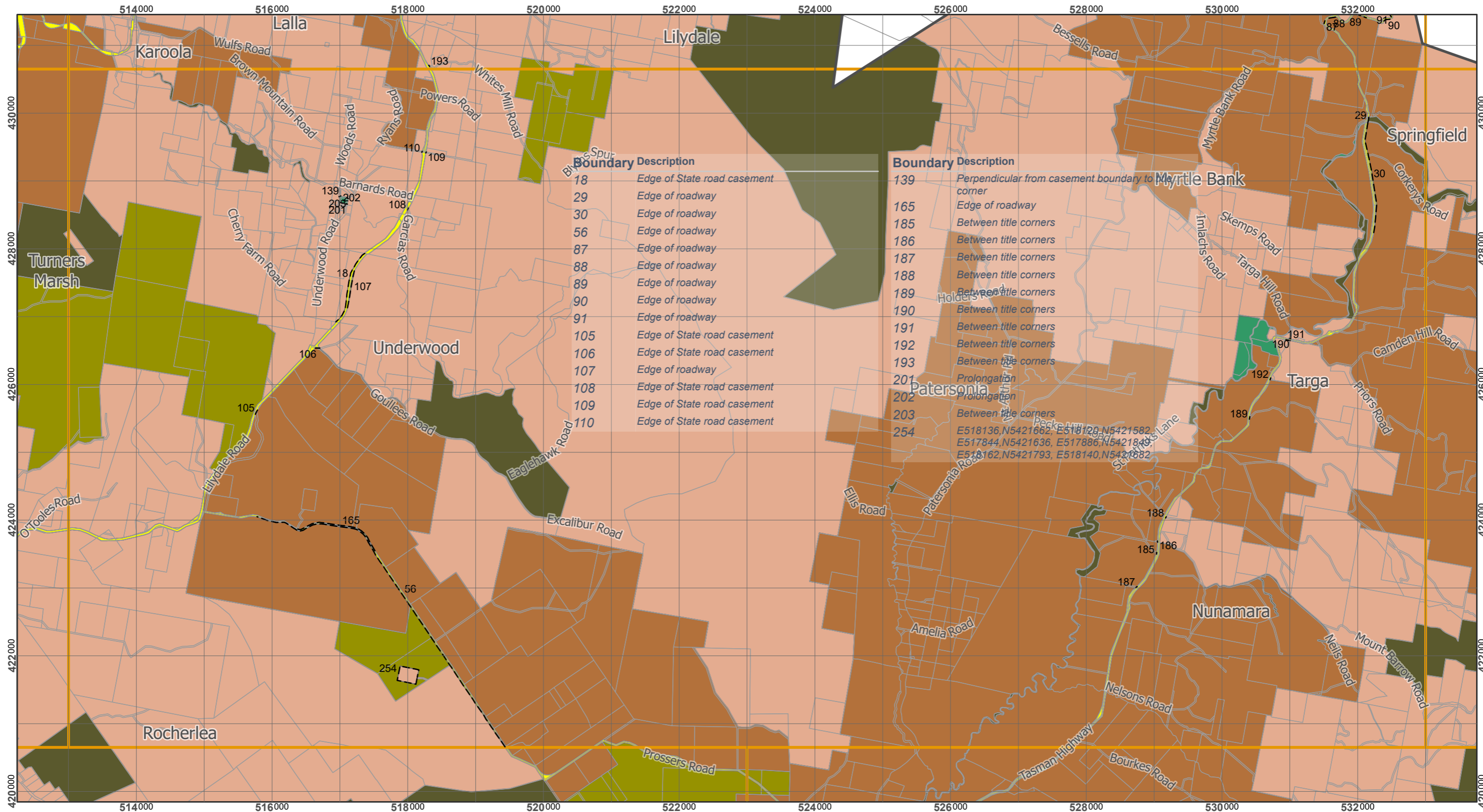
Scale at A3 : 1:55,000

Coordinate System : GDA 94 MGA Zone 55
 Zone data from Launceston City Council
 Base Topographic data from LIST ©State of Tasmania

Print date : 11/06/2021



Tasmanian Planning Scheme - Zones: Launceston Local Provisions Schedule



Boundary	Description
18	Edge of State road casement
29	Edge of roadway
30	Edge of roadway
56	Edge of roadway
87	Edge of roadway
88	Edge of roadway
89	Edge of roadway
90	Edge of roadway
91	Edge of roadway
105	Edge of State road casement
106	Edge of State road casement
107	Edge of roadway
108	Edge of State road casement
109	Edge of State road casement
110	Edge of State road casement

Boundary	Description
139	Perpendicular from casement boundary to corner
165	Edge of roadway
185	Between title corners
186	Between title corners
187	Between title corners
188	Between title corners
189	Between title corners
190	Between title corners
191	Between title corners
192	Between title corners
193	Between title corners
201	Prolongation
202	Prolongation
203	Between title corners
254	E518136,N5421662, E518120,N5421582, E517844,N5421636, E517886,N5421849, E518162,N5421793, E518140,N5421682

Legend

General Residential	Central Business	Major Tourism	LPS Boundary
Inner Residential	Commercial	Port and Marine	Cadastral Parcels
Low Density Residential	Light Industrial	Utilities	LPS_ZoneBdy
Rural Living	General Industrial	Community Purpose	
Village	Rural	Recreation	
Urban Mixed Use	Agriculture	Open Space	
Local Business	Landscape Conservation	Future Urban	
General Business	Environmental Management	Particular Purpose	

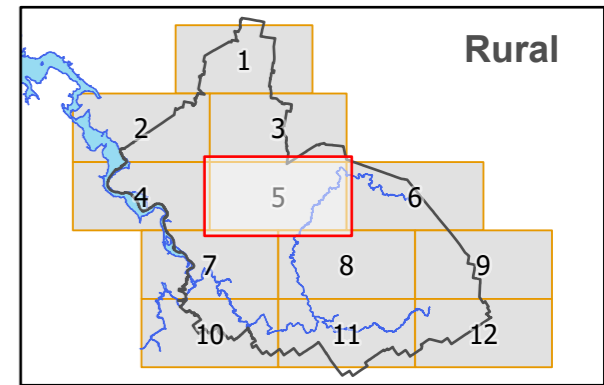
Map 5 of 12 (Rural)

0 1 2 3
Kilometres

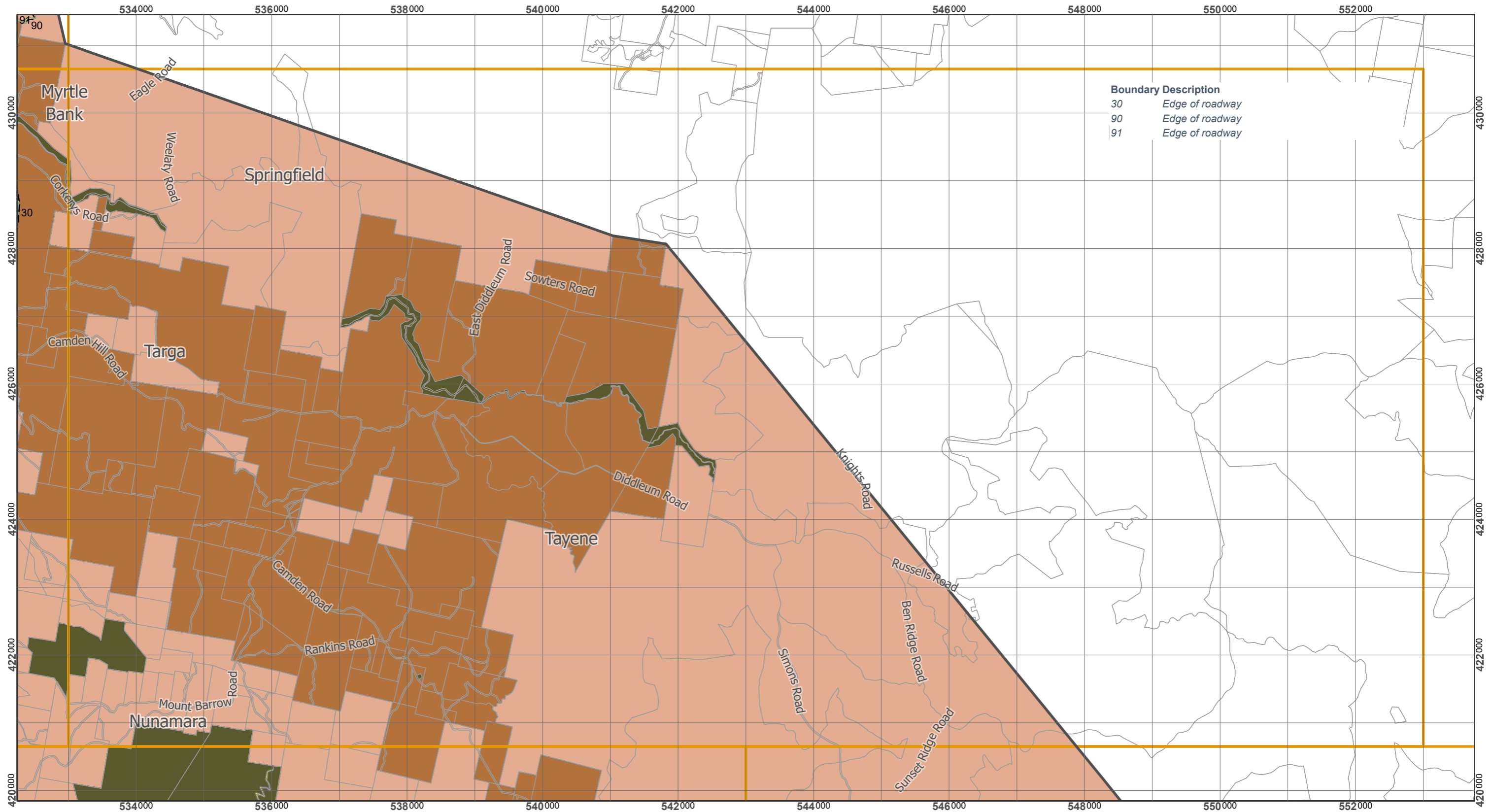
Scale at A3 : 1:55,000

Coordinate System : GDA 94 MGA Zone 55
Zone data from Launceston City Council
Base Topographic data from LIST ©State of Tasmania

Print date : 11/06/2021



Tasmanian Planning Scheme - Zones: Launceston Local Provisions Schedule



Legend							
	General Residential		Central Business		Major Tourism		LPS Boundary
	Inner Residential		Commercial		Port and Marine		Cadastral Parcels
	Low Density Residential		Light Industrial		Utilities		LPS_ZoneBdy
	Rural Living		General Industrial		Community Purpose		
	Village		Rural		Recreation		
	Urban Mixed Use		Agriculture		Open Space		
	Local Business		Landscape Conservation		Future Urban		
	General Business		Environmental Management		Particular Purpose		

Map 6 of 12 (Rural)

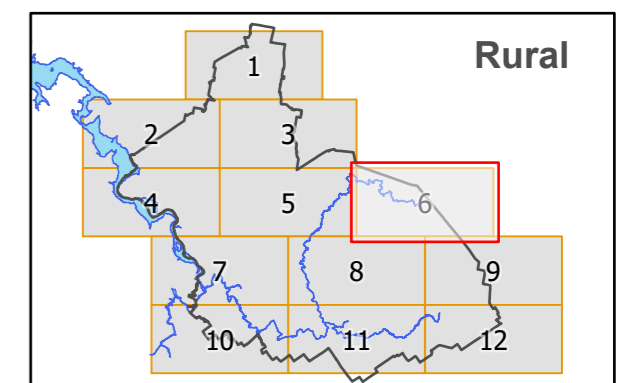


Scale at A3 : 1:55,000

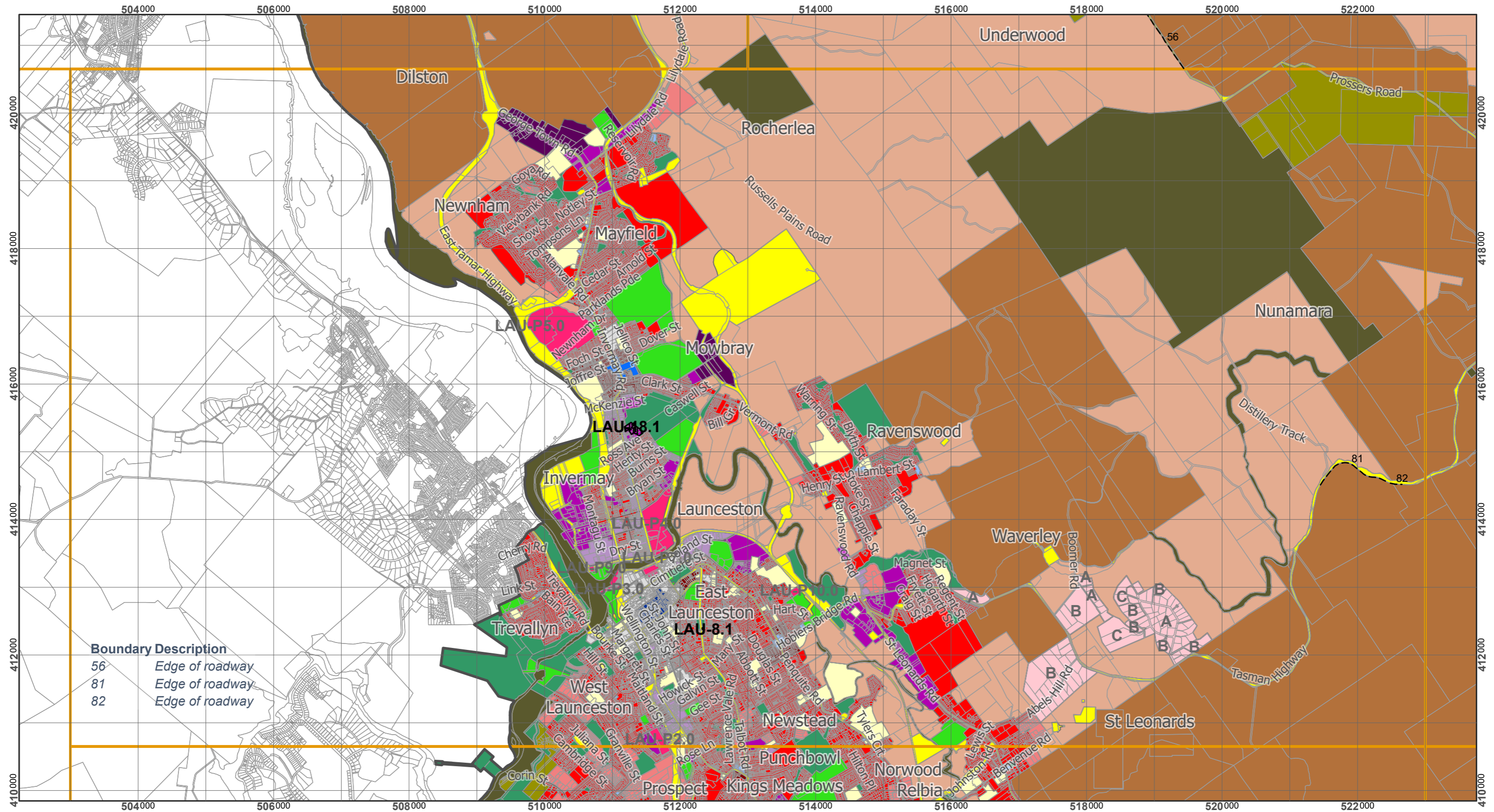


Coordinate System : GDA 94 MGA Zone 55
 Zone data from Launceston City Council
 Base Topographic data from LIST ©State of Tasmania

Print date : 11/06/2021



Tasmanian Planning Scheme - Zones: Launceston Local Provisions Schedule



Legend			
	General Residential		Central Business
	Inner Residential		Commercial
	Low Density Residential		Light Industrial
	Rural Living		General Industrial
	Village		Rural
	Urban Mixed Use		Agriculture
	Local Business		Landscape Conservation
	General Business		Environmental Management
	Major Tourism		Recreation
	Port and Marine		Community Purpose
	Utilities		Future Urban
	Community Purpose		Particular Purpose
	Zone Boundary		Site Specific Qualifications
	LPS Boundary		
	Cadastral Parcels		

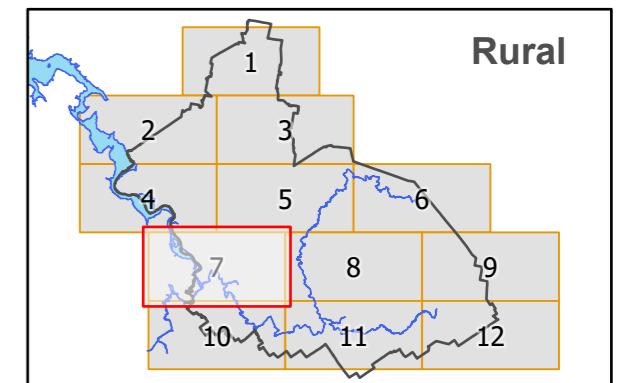
Map 7 of 12 (Rural)

0 1 2 3
Kilometres

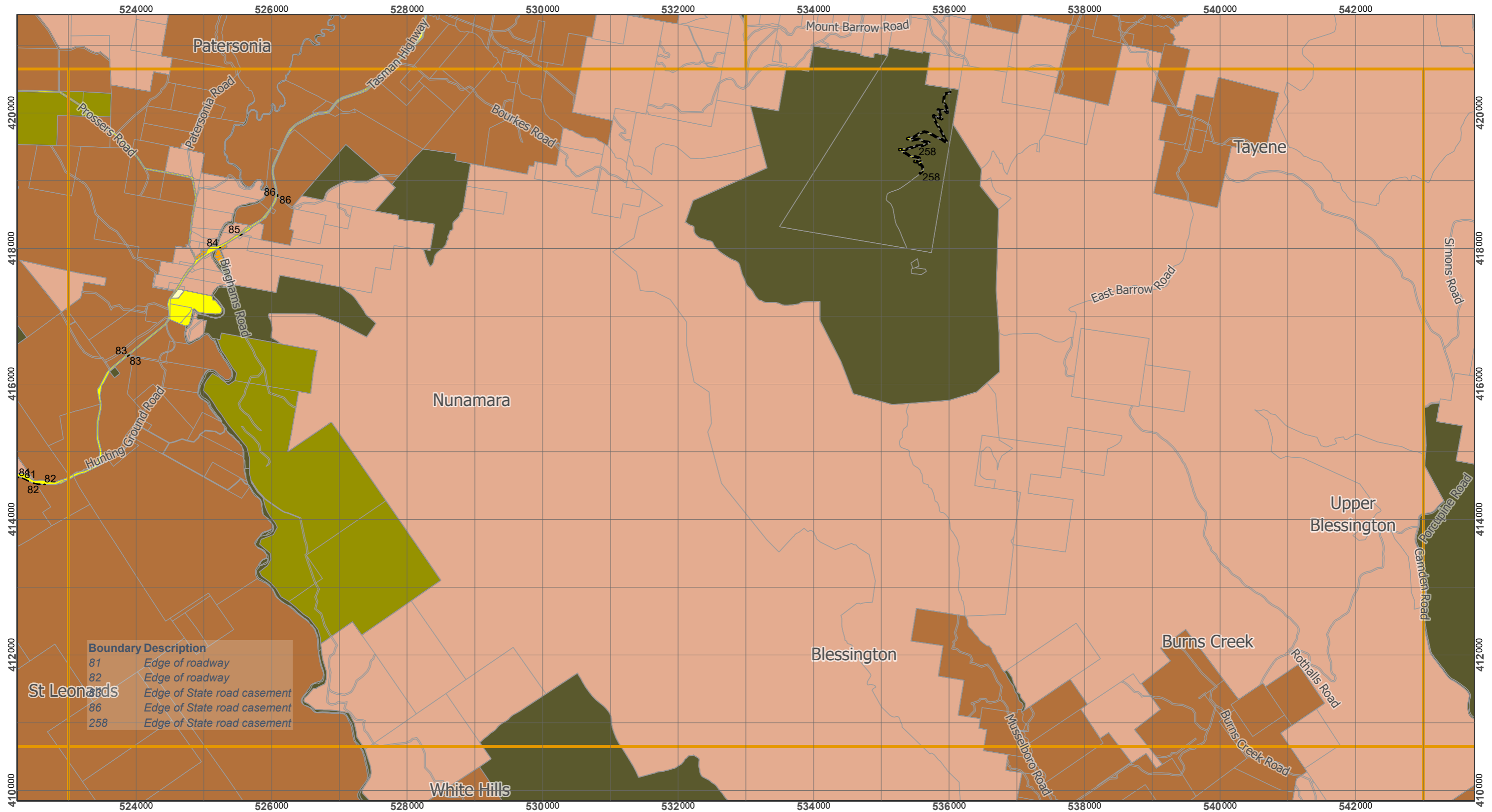
Scale at A3 : 1:55,000

Coordinate System : GDA 94 MGA Zone 55
Zone data from Launceston City Council
Base Topographic data from LIST ©State of Tasmania

Print date : 16/06/2021



Tasmanian Planning Scheme - Zones: Launceston Local Provisions Schedule



Legend		
■ General Residential	■ Central Business	■ Major Tourism
■ Inner Residential	■ Commercial	■ Port and Marine
■ Low Density Residential	■ Light Industrial	■ Utilities
■ Rural Living	■ General Industrial	■ Community Purpose
■ Village	■ Rural	■ Recreation
■ Urban Mixed Use	■ Agriculture	■ Open Space
■ Local Business	■ Landscape Conservation	■ Future Urban
■ General Business	■ Environmental Management	■ Particular Purpose
		 LPS Boundary
		 Cadastral Parcels
		 Zone Boundary

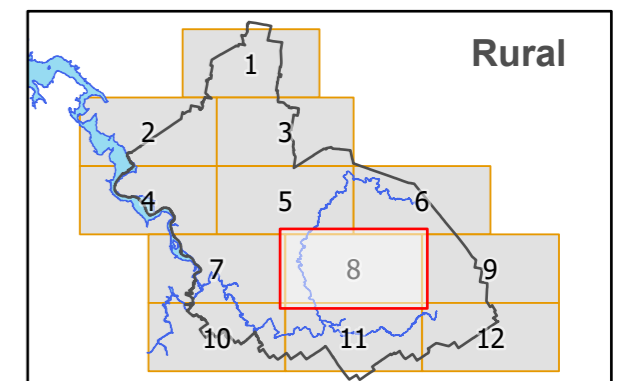
Map 8 of 12 (Rural)

0 1 2 3
Kilometres

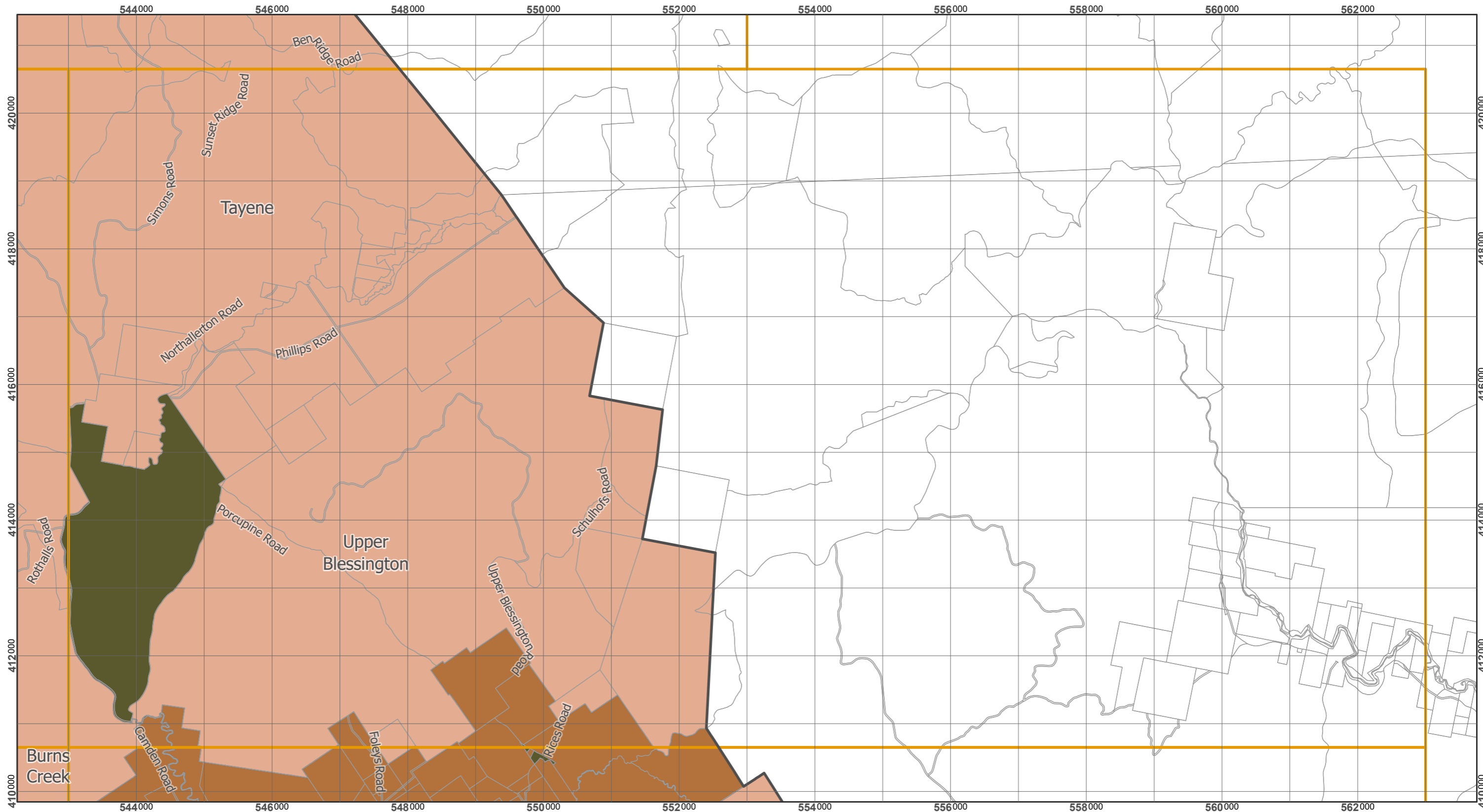
Scale at A3 : 1:55,000

Coordinate System : GDA 94 MGA Zone 55
Zone data from Launceston City Council
Base Topographic data from LIST ©State of Tasmania

Print date : 16/06/2021



Tasmanian Planning Scheme - Zones: Launceston Local Provisions Schedule



Legend							
	General Residential		Central Business		Major Tourism		LPS Boundary
	Inner Residential		Commercial		Port and Marine		Cadastral Parcels
	Low Density Residential		Light Industrial		Utilities		
	Rural Living		General Industrial		Community Purpose		
	Village		Rural		Recreation		
	Urban Mixed Use		Agriculture		Open Space		
	Local Business		Landscape Conservation		Future Urban		
	General Business		Environmental Management		Particular Purpose		

Map 9 of 12 (Rural)

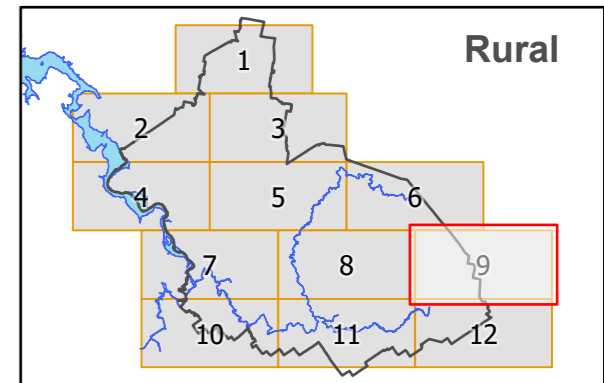


Scale at A3 : 1:55,000

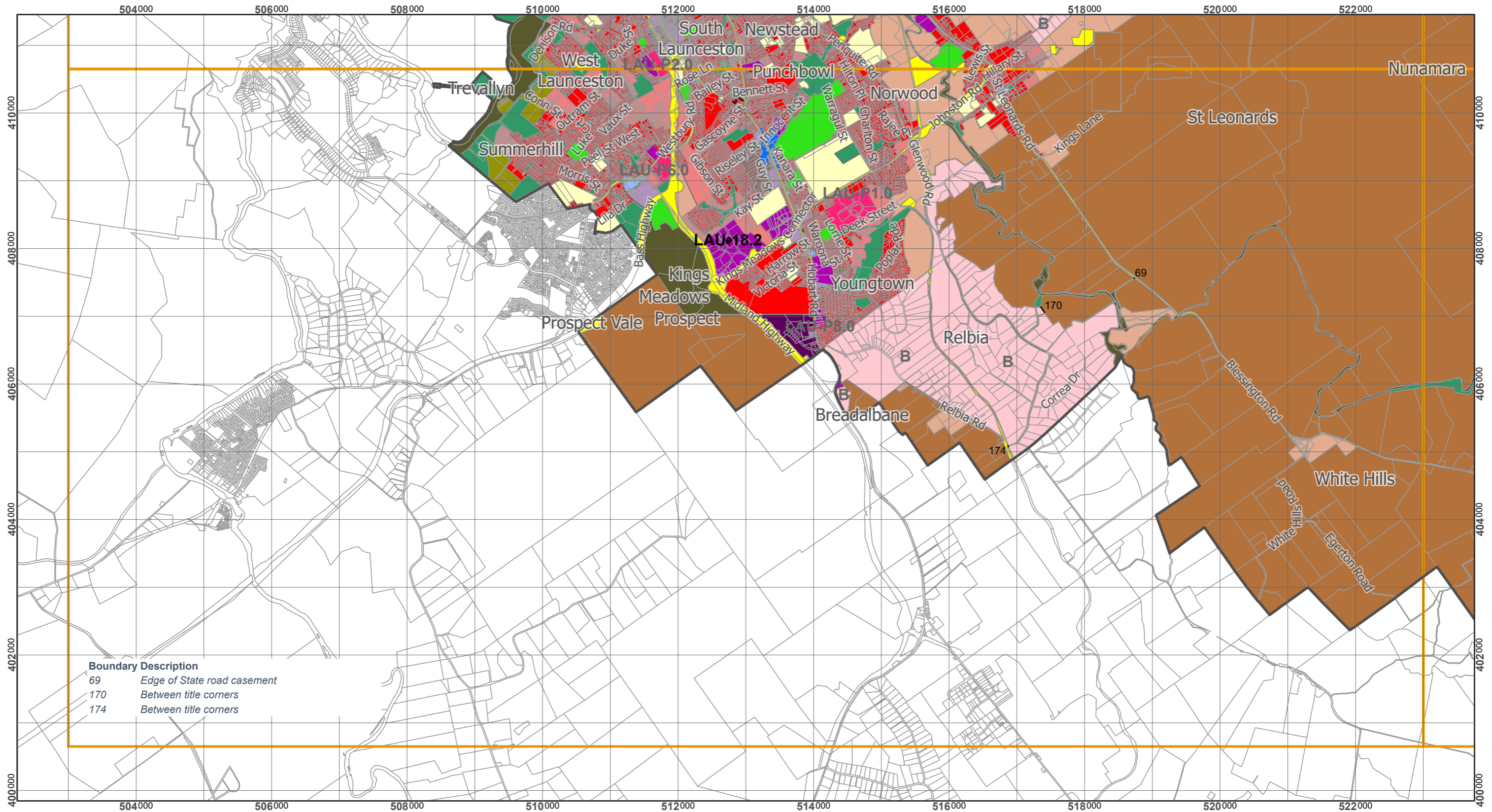


Coordinate System : GDA 94 MGA Zone 55
 Zone data from Launceston City Council
 Base Topographic data from LIST ©State of Tasmania

Print date : 11/06/2021



Tasmanian Planning Scheme - Zones: Launceston Local Provisions Schedule



Legend			
	General Residential		Central Business
	Inner Residential		Commercial
	Low Density Residential		Light Industrial
	Rural Living		General Industrial
	Village		Rural
	Urban Mixed Use		Agriculture
	Local Business		Landscape Conservation
	General Business		Environmental Management
	Major Tourism		Utilities
	Port and Marine		Community Purpose
	Utilities		Recreation
	Community Purpose		Open Space
	Recreation		Future Urban
	Open Space		Particular Purpose
	LPS Boundary		Cadastral Parcels
	Cadastral Parcels		Site Specific Qualifications
	Site Specific Qualifications		

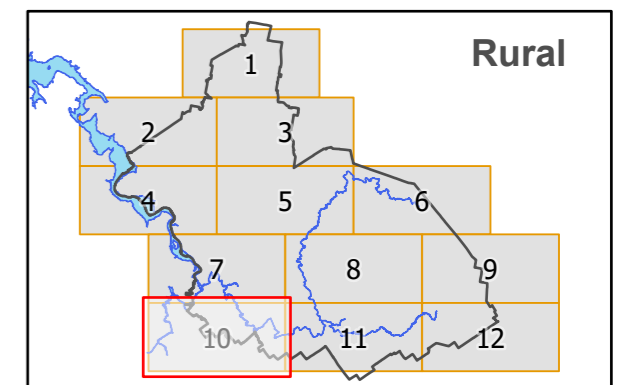
Map 10 of 12 (Rural)

0 1 2 3
Kilometres

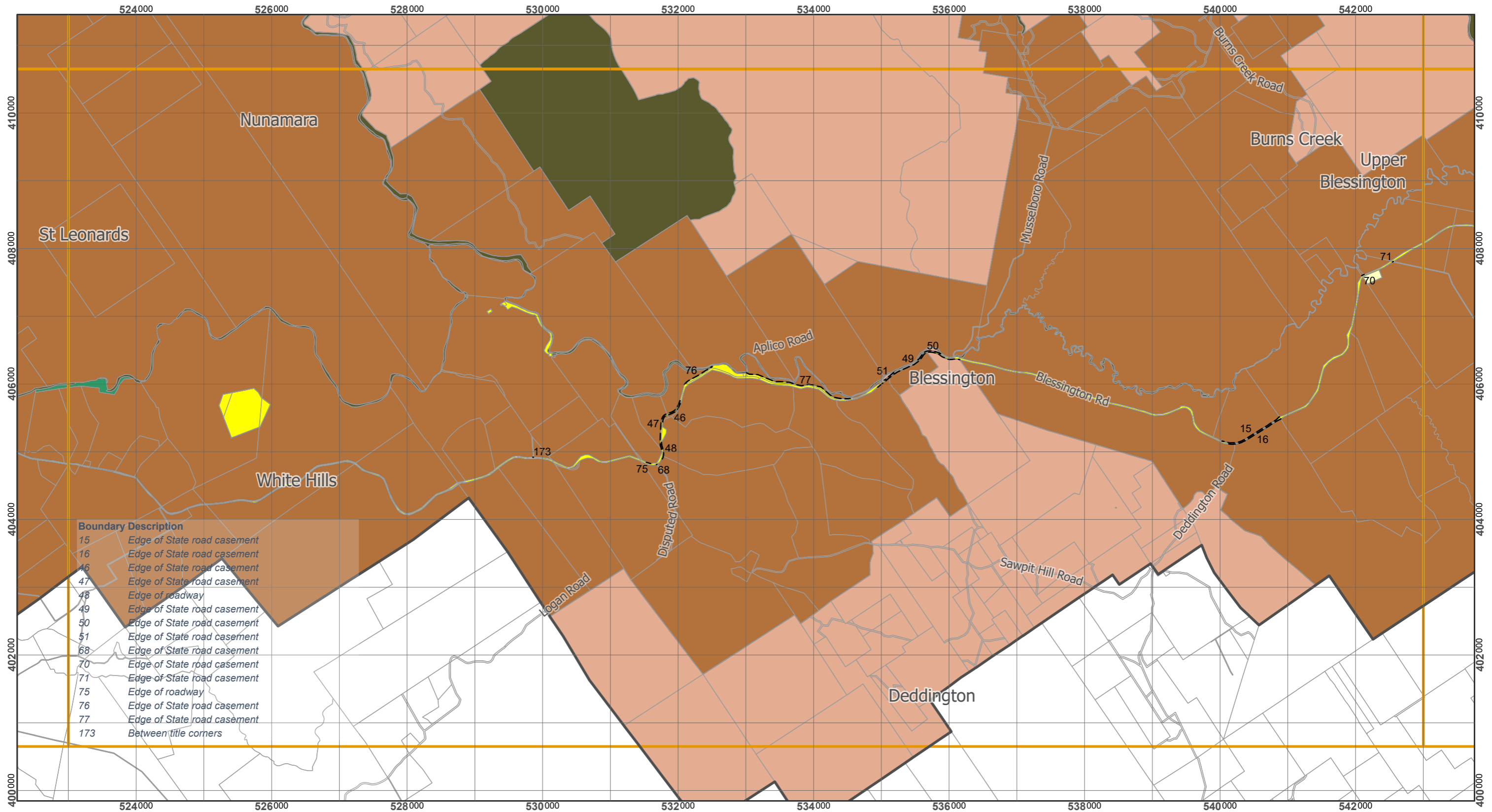
Scale at A3 : 1:55,000

Coordinate System : GDA 94 MGA Zone 55
Zone data from Launceston City Council
Base Topographic data from LIST ©State of Tasmania

Print date : 11/06/2021



Tasmanian Planning Scheme - Zones: Launceston Local Provisions Schedule



Boundary Description

15	Edge of State road casement
16	Edge of State road casement
46	Edge of State road casement
47	Edge of State road casement
48	Edge of roadway
49	Edge of State road casement
50	Edge of State road casement
51	Edge of State road casement
68	Edge of State road casement
70	Edge of State road casement
71	Edge of State road casement
75	Edge of roadway
76	Edge of State road casement
77	Edge of State road casement
173	Between title corners

Legend

General Residential	Central Business	Major Tourism	LPS Boundary
Inner Residential	Commercial	Port and Marine	Cadastral Parcels
Low Density Residential	Light Industrial	Utilities	LPS_ZoneBdy
Rural Living	General Industrial	Community Purpose	
Village	Rural	Recreation	
Urban Mixed Use	Agriculture	Open Space	
Local Business	Landscape Conservation	Future Urban	
General Business	Environmental Management	Particular Purpose	

Map 11 of 12 (Rural)

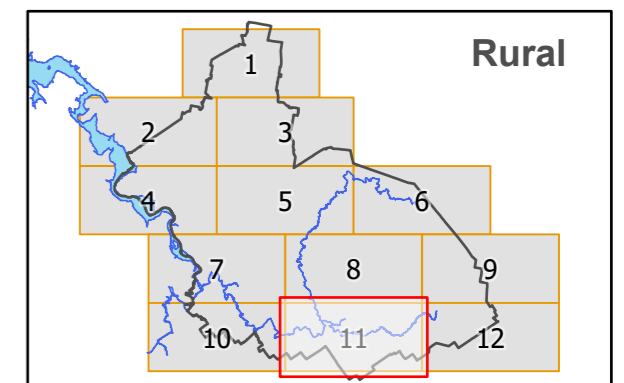


Scale at A3 : 1:55,000

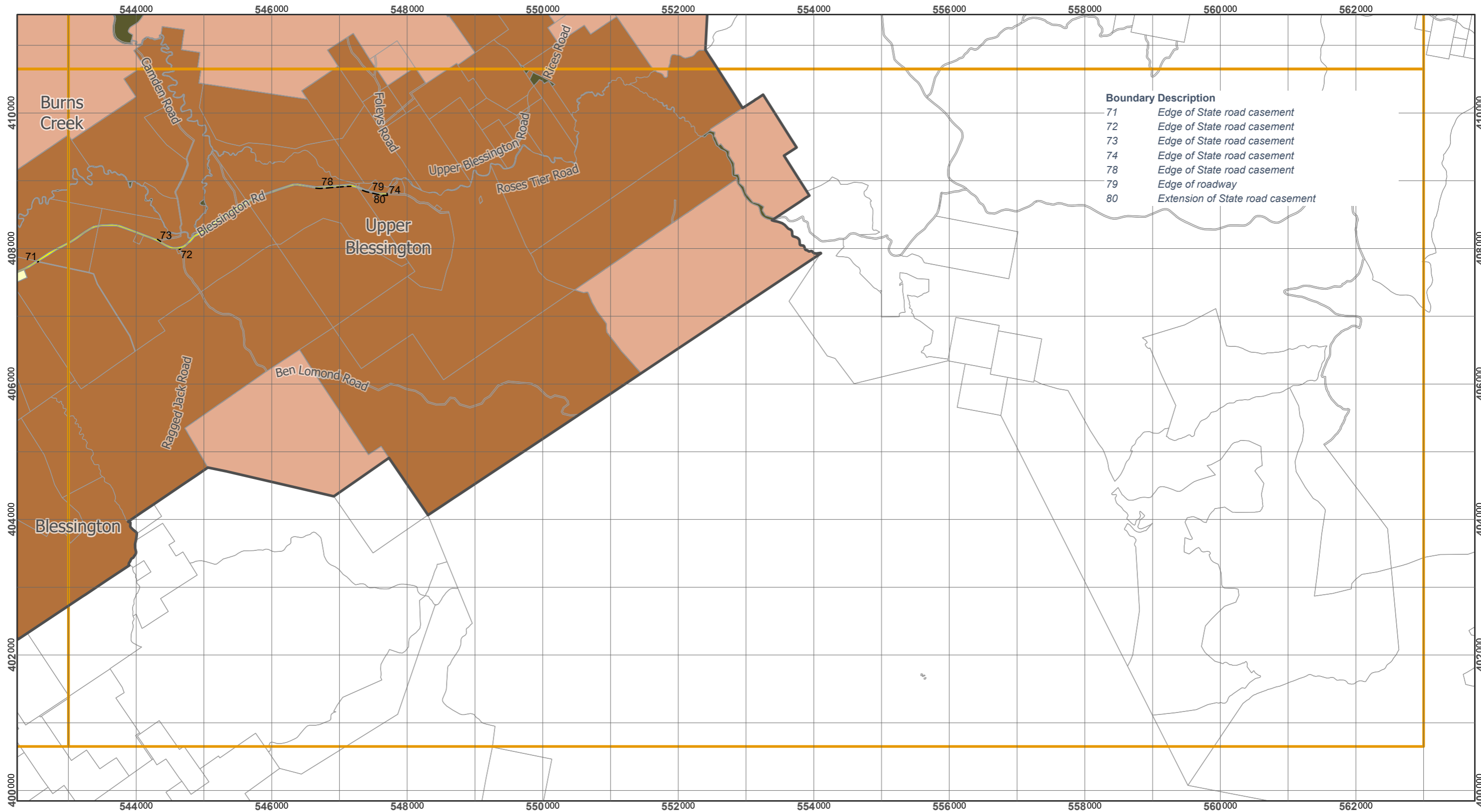


Coordinate System : GDA 94 MGA Zone 55
 Zone data from Launceston City Council
 Base Topographic data from LIST ©State of Tasmania

Print date : 11/06/2021



Tasmanian Planning Scheme - Zones: Launceston Local Provisions Schedule



Boundary Description

71	Edge of State road casement
72	Edge of State road casement
73	Edge of State road casement
74	Edge of State road casement
78	Edge of State road casement
79	Edge of roadway
80	Extension of State road casement

Legend

General Residential	Central Business	Major Tourism	LPS Boundary
Inner Residential	Commercial	Port and Marine	Cadastral Parcels
Low Density Residential	Light Industrial	Utilities	LPS_ZoneBdy
Rural Living	General Industrial	Community Purpose	
Village	Rural	Recreation	
Urban Mixed Use	Agriculture	Open Space	
Local Business	Landscape Conservation	Future Urban	
General Business	Environmental Management	Particular Purpose	

Map 12 of 12 (Rural)



Scale at A3 : 1:55,000



Coordinate System : GDA 94 MGA Zone 55
 Zone data from Launceston City Council
 Base Topographic data from LIST ©State of Tasmania

Print date : 11/06/2021

