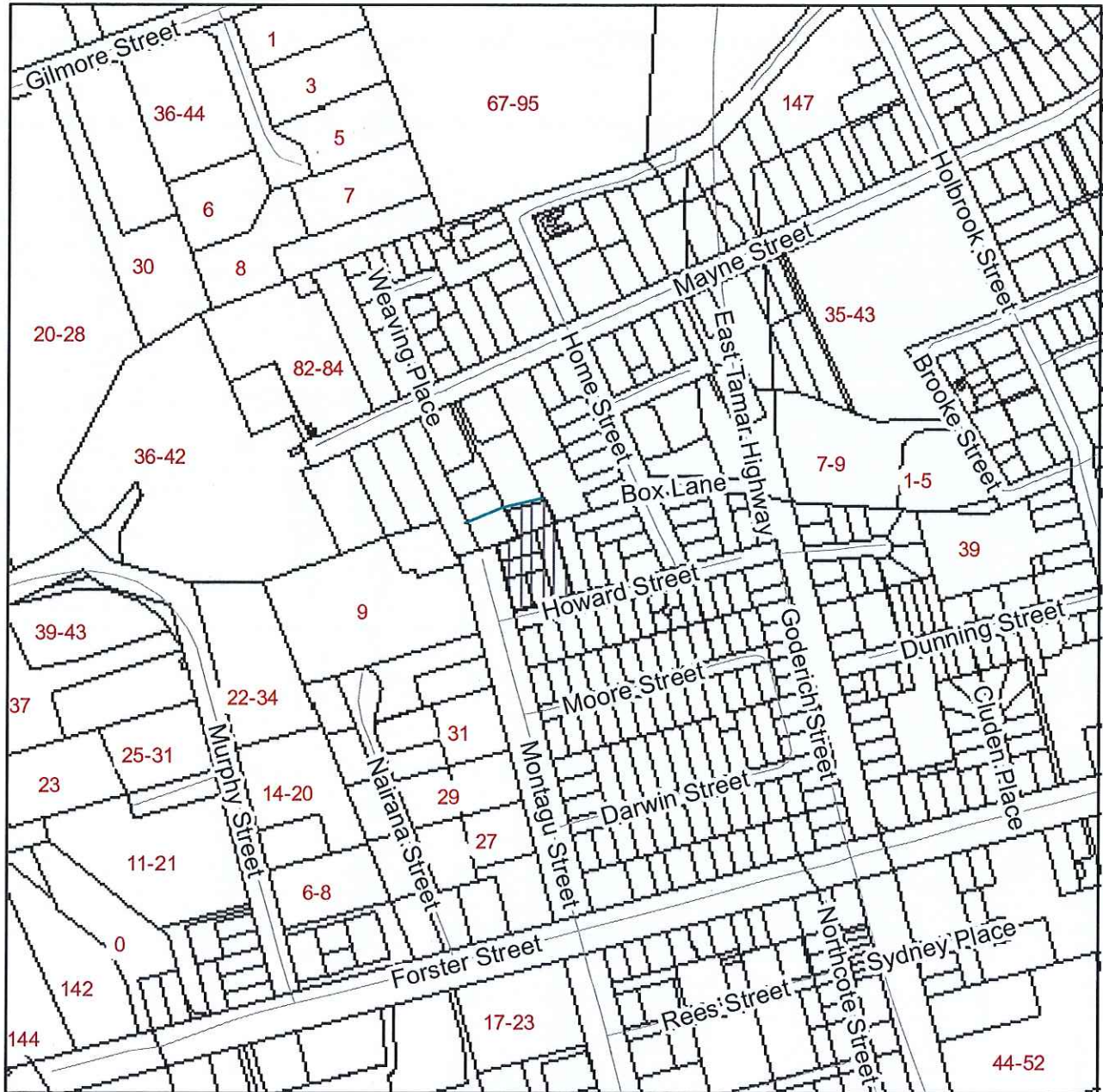



TASMANIAN PLANNING SCHEME - LAUNCESTON

Amendment PSA-LLP009


Amend the Inveresk Flood Inundation Specific Area Plan; Riveredge Industrial Precinct LAU-S10,3,1,1 to include the following land;

- Southern portion of 69A Mayne Street, Invermay;
- 26 and 28 Montagu Street, Invermay;
- 14, 16 and 18 Howard Street, Invermay;



Code Overlay  LAU-S10.3.1.1
Invermay/Inveresk Flood Inundation Specific Area Plan;
Riveredge Industrial Precinct

THE COMMON SEAL
of the City of
Launceston was
hereunto affixed in the
presences of: -




Michael Stretton
Chief Executive Officer

Date 5/06/2023