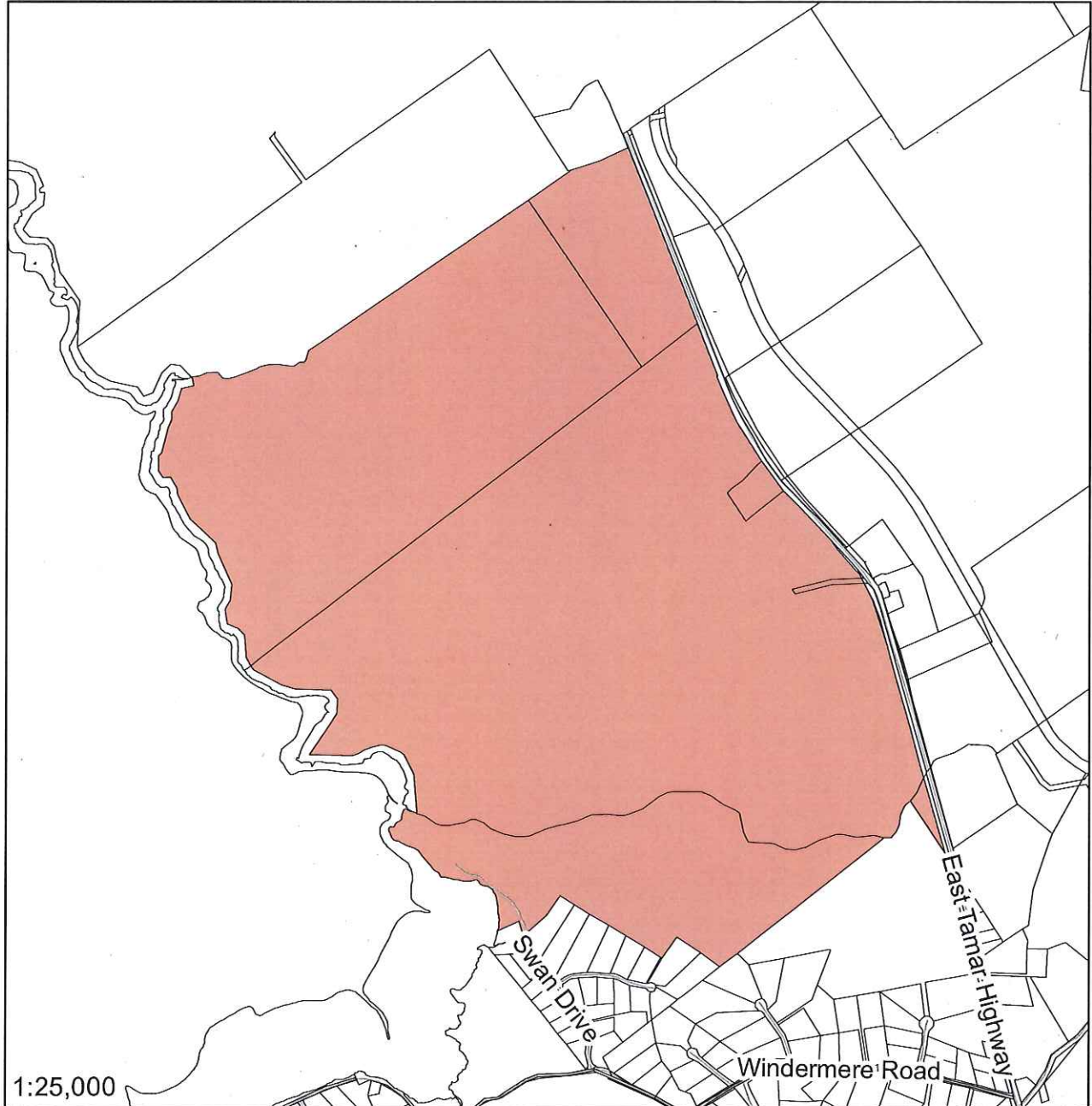


TASMANIAN PLANNING SCHEME - LAUNCESTON Amendment PSA-LLP005

Apply the Rural Zone to the following properties at Mount Direction as shown:

- a. 2147 East Tamar Highway, Mount Direction folio of the Register 153121/1;
- b. 58 Swan Drive, Swan Bay folio of the Register 169223/1;
- c. 2235 East Tamar Highway, Mount Direction folio of the Register 131672/1;
- d. 2303 East Tamar Highway, Mount Direction folio of the Register 144205/3;
- e. 2305 East Tamar Highway, Mount Direction folio of the Register 144205/2;
- f. 2087 East Tamar Highway, Dilston folio of the Register 86593/1; and
- g. User road adjacent to the East Tamar Highway and surrounded by folio of the Register 153121/1.



Zoning



Rural Zone

THE COMMON SEAL
of the City of
Launceston was
hereunto affixed in the
presences of: -

Date

Michael Stretton
Chief Executive Officer

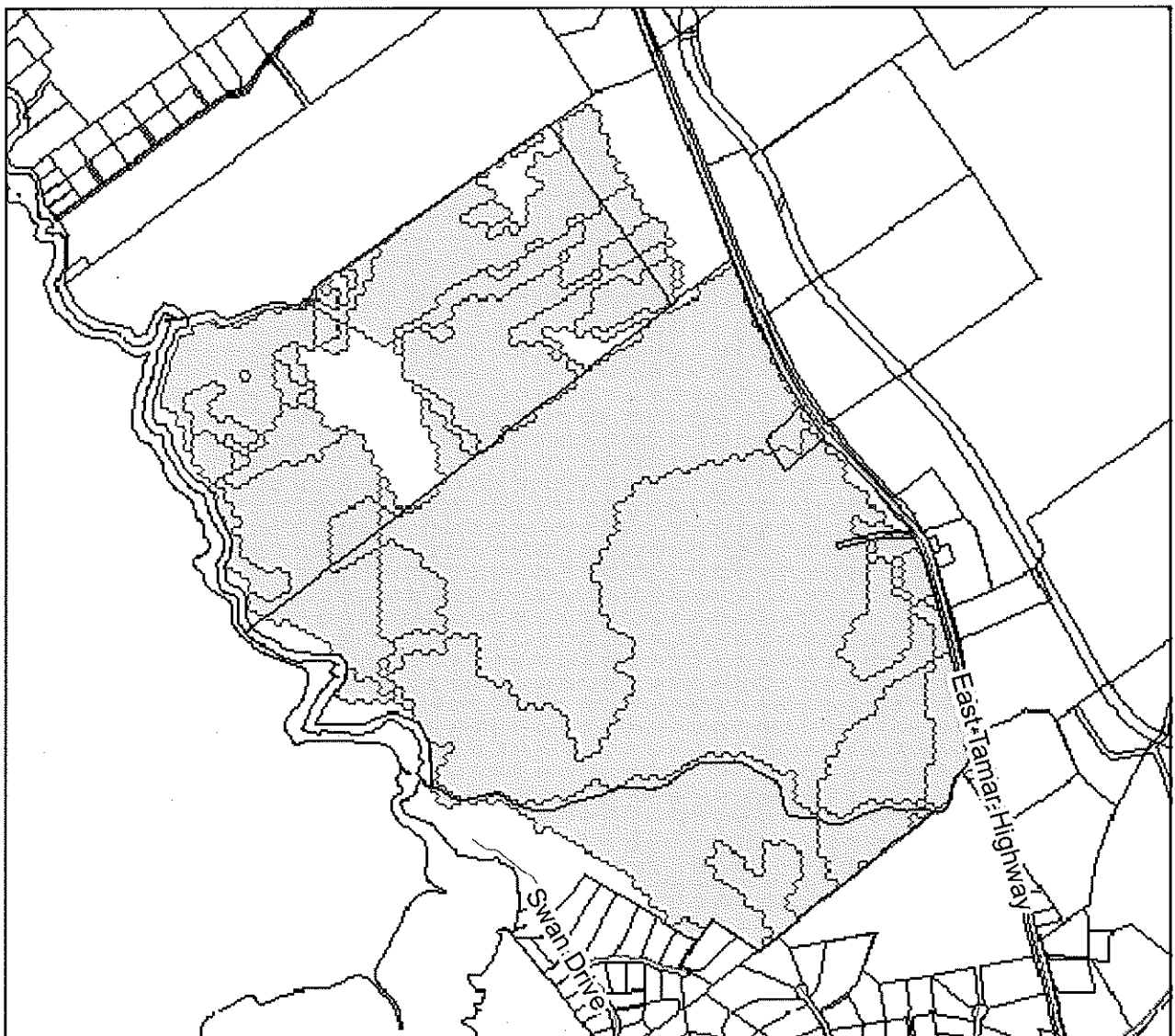
Service Layer Credits:

TASMANIAN PLANNING SCHEME - LAUNCESTON


Amendment PSA-LLP005

Apply the Priority Vegetation Area overlay to the following properties at Mount Direction as shown:

- a. 2147 East Tamar Highway, Mount Direction folio of the Register 153121/1;
- b. 58 Swan Drive, Swan Bay folio of the Register 169223/1;
- c. 2235 East Tamar Highway, Mount Direction folio of the Register 131672/1;
- d. 2303 East Tamar Highway, Mount Direction folio of the Register 144205/3;
- e. 2305 East Tamar Highway, Mount Direction folio of the Register 144205/2;
- f. 2087 East Tamar Highway, Dilston folio of the Register 86593/1; and
- g. User road adjacent to the East Tamar Highway and surrounded by folio of the Register 153121/1.



Code Overlay



Priority Vegetation Area

THE COMMON SEAL
of the City of
Launceston was
hereunto affixed in the
presences of: -


Michael Stretton
Chief Executive Officer

Date